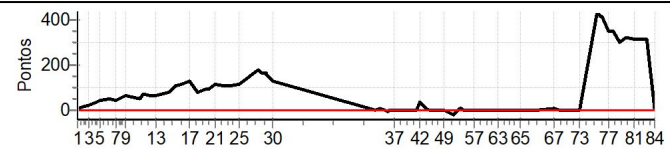


**SETE LAGOAS - MG - Mitsubishi MotorSports 2023****Performance Individual**

PC	Tp	Trc	DistPC	Ideal	Passagem	Pen	Erro	Pontos	NoPC	AtePC
N u m	<b>15</b>	15 / Helen Regina Mota / Igor Justino Vidotti								
		Cat / NL / Largada LIGHT / 131 / 11:01:00								
		Belo Horizonte-MG PAJERO TR4 FLEX 2.0 4X4 AT								
PC	Tp	Trc	DistPC	Ideal	Passagem	Pen	Erro	Pontos	NoPC	AtePC
1	Tmp	3	0.217	11:21:25.8	11:21:32.0	0	6s	+6	56 °	44 °
2	Tmp	6	0.993	11:23:02.1	11:23:17.5	0	15s	+15	55 °	57 °
3	Tmp	7	1.867	11:24:55.5	11:25:17.6	0	22s	+22	55 °	58 °
4	Tmp	13	3.275	11:27:33.9	11:28:07.3	0	33s	+33	58 °	57 °
5	Tmp	17	3.797	11:28:33.4	11:29:12.5	0	39s	+39	60 °	59 °
6	Tmp	20	5.206	11:31:08.9	11:31:58.3	0	49s	+49	58 °	59 °
7	Tmp	25	6.137	11:33:01.6	11:33:43.7	0	42s	+42	57 °	59 °
8	Tmp	27	7.078	11:34:27.9	11:35:13.2	0	45s	+45	57 °	59 °
9	Tmp	31	8.284	11:36:25.6	11:37:30.6	0	1m05s	+65	62 °	59 °
10	Tmp	38	0.146	11:40:35.7	11:41:21.7	0	46s	+46	44 °	53 °
11	Tmp	41	0.682	11:41:43.3	11:42:52.5	0	1m09s	+69	54 °	54 °
12	Tmp	44	1.366	11:43:22.8	11:44:22.9	0	1m00s	+60	52 °	54 °
13	Tmp	48	2.399	11:45:37.7	11:46:39.1	0	1m01s	+61	56 °	52 °
14	Tmp	54	4.390	11:49:42.1	11:50:58.5	0	1m16s	+76	62 °	52 °
15	Tmp	59	5.236	11:51:31.5	11:53:15.5	0	1m44s	+104	65 °	52 °
16	Tmp	63	6.047	11:53:11.3	11:55:01.5	0	1m50s	+110	67 °	54 °
17	Tmp	66	7.496	11:55:52.7	11:57:57.7	0	2m05s	+125	70 °	56 °
18	Tmp	70	0.575	11:58:31.8	11:59:49.8	0	1m18s	+78	63 °	56 °
19	Tmp	73	1.721	12:00:43.9	12:02:18.3	0	1m34s	+94	68 °	57 °
20	Tmp	75	2.241	12:01:51.0	12:03:22.4	0	1m31s	+91	68 °	57 °
21	Tmp	78	3.195	12:03:48.0	12:05:37.8	0	1m50s	+110	71 °	57 °
22	Tmp	82	0.584	12:06:47.3	12:08:35.7	0	1m48s	+108	72 °	56 °
23	Tmp	83	0.928	12:07:38.2	12:09:21.8	0	1m44s	+104	72 °	56 °
24	Tmp	84	1.182	12:08:09.2	12:09:53.6	0	1m44s	+104	72 °	56 °
25	Tmp	89	3.052	12:11:22.5	12:13:16.9	0	1m54s	+114	72 °	57 °
26	Tmp	98	5.387	12:16:49.3	12:19:46.5	0	2m57s	+177	75 °	57 °
27	Tmp	101	6.032	12:18:08.6	12:20:53.8	0	2m45s	+165	75 °	58 °
28	Tmp	103	6.782	12:19:16.1	12:21:56.0	0	2m40s	+160	75 °	59 °
29	Tmp	103	7.114	12:19:44.6	12:22:20.6	0	2m36s	+156	74 °	62 °
30	Tmp	106	8.231	12:21:27.8	12:23:36.9	0	2m09s	+129	73 °	63 °
31	Tmp	115	0.214	12:52:48.8	12:52:50.2	0	1s	+1	15 °	63 °
32	Tmp	120	1.169	12:54:38.3	12:54:41.3	0	3s	+3	26 °	62 °
33	Tmp	123	1.847	12:56:00.5	12:55:59.9	0	1s	-1	13 °	62 °
34	Tmp	125	2.313	12:56:54.5	12:56:47.4	0	7s	-7	45 °	61 °
35	Tmp	126	2.668	12:57:26.1	12:57:22.6	0	4s	-4	40 °	60 °
36	Tmp	127	3.172	12:58:12.0	12:58:11.1	0	1s	-1	18 °	59 °
37	Tmp	130	3.655	12:59:03.0	12:58:59.4	0	4s	-4	45 °	58 °
38	Tmp	135	0.552	13:01:46.6	13:01:43.5	0	3s	-3	37 °	58 °
39	Tmp	139	1.365	13:03:03.4	13:03:04.7	0	1s	+1	10 °	58 °
40	Tmp	145	2.266	13:05:03.8	13:05:04.8	0	1s	+1	13 °	56 °
41	Tmp	147	2.712	13:05:49.9	13:05:49.4	0	1s	-1	16 °	55 °
42	Tmp	150	3.350	13:06:58.3	13:07:28.5	0	30s	+30	64 °	55 °
43	Tmp	151	3.746	13:07:37.3	13:07:56.4	0	19s	+19	61 °	55 °
44	Tmp	154	4.285	13:08:37.2	13:08:40.5	0	3s	+3	42 °	55 °
45	Tmp	157	4.833	13:09:33.9	13:09:32.7	0	1s	-1	18 °	55 °
46	Tmp	159	5.287	13:10:22.0	13:10:20.1	0	2s	-2	33 °	55 °
47	Tmp	162	6.112	13:12:01.6	13:12:01.7	0	0s	0	2 °	55 °
48	Tmp	165	6.619	13:13:15.7	13:13:09.3	0	6s	-6	43 °	55 °
49	Tmp	167	6.935	13:13:56.4	13:13:54.1	0	2s	-2	25 °	55 °
50	Tmp	172	7.858	13:17:04.0	13:16:39.6	0	24s	-24	59 °	54 °
51	Tmp	175	0.091	13:18:49.1	13:18:52.1	0	3s	+3	45 °	54 °
52	Tmp	176	0.514	13:19:41.3	13:19:43.6	0	2s	+2	36 °	54 °

53	Tmp	177	0.756	13:20:09.9	13:20:08.2	0	2s	-2	41 °	54 °
54	Tmp	177	1.088	13:20:49.8	13:20:48.7	0	1s	-1	15 °	54 °
55	Tmp	180	1.574	13:21:40.3	13:21:38.2	0	2s	-2	37 °	54 °
56	Tmp	181	2.484	13:23:07.2	13:23:06.7	0	1s	-1	15 °	54 °
57	Tmp	182	2.744	13:23:36.6	13:23:36.4	0	0s	0	1 °	54 °
58	Tmp	188	3.360	13:25:58.5	13:25:59.7	0	1s	+1	15 °	54 °
59	Tmp	191	4.416	13:27:54.4	13:27:54.2	0	0s	0	2 °	54 °
60	Tmp	193	4.905	13:29:00.3	13:29:01.2	0	1s	+1	16 °	54 °
61	Tmp	194	5.393	13:29:56.6	13:29:56.4	0	0s	0	2 °	54 °
62	Tmp	196	5.686	13:30:29.2	13:30:28.6	0	1s	-1	18 °	54 °
63	Tmp	196	5.958	13:30:58.9	13:30:59.0	0	0s	0	3 °	54 °
64	Tmp	202	1.109	13:35:11.9	13:35:11.1	0	1s	-1	12 °	54 °
65	Tmp	209	2.248	13:37:41.9	13:37:39.0	0	3s	-3	43 °	54 °
66	Tmp	215	6.502	13:43:19.2	13:43:19.3	0	0s	0	2 °	54 °
67	Tmp	223	8.978	13:47:50.5	13:47:53.4	0	3s	+3	28 °	53 °
68	Tmp	223	9.952	13:49:36.8	13:49:31.8	0	5s	-5	50 °	53 °
69	Tmp	224	10.175	13:49:59.7	13:49:59.7	0	0s	0	1 °	53 °
70	Tmp	225	10.617	13:51:09.1	13:51:06.9	0	2s	-2	27 °	53 °
71	Tmp	227	11.533	13:53:34.7	13:53:31.6	0	3s	-3	34 °	53 °
72	Tmp	227	12.161	13:54:58.4	13:54:57.4	0	1s	-1	9 °	53 °
73	Tmp	229	12.661	13:56:10.4	13:56:07.7	0	3s	-3	35 °	53 °
74	Tmp	233	14.864	14:01:30.9	14:08:46.1	0	7m15s	[+435]	79 °	53 °
75	Tmp	233	15.357	14:02:20.2	14:09:17.5	0	6m57s	[+417]	79 °	52 °
76	Tmp	233	15.784	14:03:02.9	14:09:56.0	0	6m53s	[+413]	79 °	52 °
77	Tmp	237	0.187	14:04:55.6	14:10:42.9	0	5m47s	[+347]	77 °	54 °
78	Tmp	239	0.939	14:06:10.1	14:11:59.0	0	5m49s	[+349]	77 °	56 °
79	Tmp	241	1.967	14:08:22.6	14:13:19.8	0	4m57s	+297	76 °	57 °
80	Tmp	243	3.026	14:10:11.4	14:15:29.8	0	5m18s	[+318]	75 °	58 °
81	Tmp	246	4.564	14:12:48.8	14:17:58.8	0	5m10s	[+310]	77 °	58 °
82	Tmp	248	6.308	14:15:51.4	14:21:04.8	0	5m13s	[+313]	77 °	59 °
83	Tmp	249	6.621	14:16:26.2	14:21:37.5	0	5m11s	[+311]	77 °	61 °
84	Pass	252	8.063	14:19:04.9	14:24:15.3	0	5m10s	0	9 °	61 °

**Num 15 Pen 0 PCZ 7 Total PP 3003 Col. Final 61°**







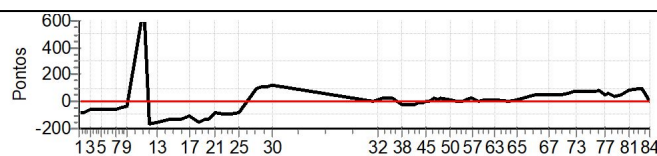


# SETE LAGOAS - MG - Mitsubishi MotorSports 2023

## Performance Individual

PC	Tp	Trc	DistPC	Ideal	Passagem	Pen	Erro	Pontos	NoPC	AtePC
Nu m	18	18 / Júlio Rodrigues da Silva Filho / Leandro Carlos Sales								
		Cat / NL / Largada		LIGHT / 134 / 11:04:00						
		Brumadinho-MG			L200 TRITON SPORT HPE 2.4 D 4X4					
PC	Tp	Trc	DistPC	Ideal	Passagem	Pen	Erro	Pontos	NoPC	AtePC
1	Tmp	3	0.217	11:24:25.8	11:22:59.0	0	1m27s	-87	79°	83°
2	Tmp	6	0.993	11:26:02.1	11:24:40.5	0	1m22s	-82	80°	81°
3	Tmp	7	1.867	11:27:55.5	11:26:49.1	0	1m06s	-66	74°	81°
4	Tmp	13	3.275	11:30:33.9	11:29:27.6	0	1m06s	-66	69°	81°
5	Tmp	17	3.797	11:31:33.4	11:30:29.4	0	1m04s	-64	67°	80°
6	Tmp	20	5.206	11:34:08.9	11:33:13.5	0	55s	-55	64°	78°
7	Tmp	25	6.137	11:36:01.6	11:34:58.9	0	1m03s	-63	64°	76°
8	Tmp	27	7.078	11:37:27.9	11:36:37.3	0	51s	-51	59°	74°
9	Tmp	31	8.284	11:39:25.6	11:38:44.4	0	41s	-41	56°	74°
10	Tmp	38	0.146	11:43:35.7	---	0	---	+600	75°	79°
11	Tmp	41	0.682	11:44:43.3	---	0	---	+600	75°	80°
12	Tmp	44	1.366	11:46:22.8	11:43:34.6	0	2m48s	-168	75°	81°
13	Tmp	48	2.399	11:48:37.7	11:45:57.1	0	2m41s	-161	72°	81°
14	Tmp	54	4.390	11:52:42.1	11:50:23.7	0	2m18s	-138	71°	82°
15	Tmp	59	5.236	11:54:31.5	11:52:17.1	0	2m14s	-134	70°	82°
16	Tmp	63	6.047	11:56:11.3	11:54:01.2	0	2m10s	-130	70°	81°
17	Tmp	66	7.496	11:58:52.7	11:57:03.4	0	1m49s	-109	67°	81°
18	Tmp	70	0.575	12:01:31.8	11:58:51.9	0	2m40s	-160	75°	80°
19	Tmp	73	1.721	12:03:43.9	12:01:29.5	0	2m14s	-134	71°	80°
20	Tmp	75	2.241	12:04:51.0	12:02:45.4	0	2m06s	-126	71°	80°
21	Tmp	78	3.195	12:06:48.0	12:05:21.9	0	1m26s	-86	67°	80°
22	Tmp	82	0.584	12:09:47.3	12:08:09.1	0	1m38s	-98	71°	80°
23	Tmp	83	0.928	12:10:38.2	12:08:58.3	0	1m40s	-100	71°	79°
24	Tmp	84	1.182	12:11:09.2	12:09:30.9	0	1m38s	-98	71°	79°
25	Tmp	89	3.052	12:14:22.5	12:12:53.6	0	1m29s	-89	70°	79°
26	Tmp	98	5.387	12:19:49.3	12:21:30.7	0	1m41s	[+101]	70°	77°
27	Tmp	101	6.032	12:21:08.6	12:22:51.9	0	1m43s	[+103]	70°	77°
28	Tmp	103	6.782	12:22:16.1	12:24:04.3	0	1m48s	[+108]	70°	77°
29	Tmp	103	7.114	12:22:44.6	12:24:36.9	0	1m52s	[+112]	71°	77°
30	Tmp	106	8.231	12:24:27.8	12:26:29.0	0	2m01s	[+121]	71°	76°
31	Tmp	115	0.214	12:55:48.8	12:55:52.2	0	3s	+3	37°	76°
32	Tmp	120	1.169	12:57:38.3	12:57:53.1	0	15s	+15	46°	76°
33	Tmp	123	1.847	12:59:00.5	12:59:23.3	0	23s	+23	58°	76°
34	Tmp	125	2.313	12:59:54.5	13:00:16.9	0	22s	+22	59°	76°
35	Tmp	126	2.668	13:00:26.1	13:00:47.9	0	22s	+22	59°	76°
36	Tmp	127	3.172	13:01:12.0	13:01:37.2	0	25s	+25	57°	76°
37	Tmp	130	3.655	13:02:03.0	13:02:29.4	0	26s	+26	57°	75°
38	Tmp	135	0.552	13:04:46.6	13:04:25.5	0	21s	-21	59°	75°
39	Tmp	139	1.365	13:06:03.4	13:05:43.3	0	20s	-20	59°	75°
40	Tmp	145	2.266	13:08:03.8	13:07:37.5	0	26s	-26	63°	74°
41	Tmp	147	2.712	13:08:49.9	13:08:22.7	0	27s	-27	62°	74°
42	Tmp	150	3.350	13:09:58.3	13:09:44.0	0	14s	-14	54°	73°
43	Tmp	151	3.746	13:10:37.3	13:10:25.1	0	12s	-12	55°	72°
44	Tmp	154	4.285	13:11:37.2	13:11:27.4	0	10s	-10	58°	72°
45	Tmp	157	4.833	13:12:33.9	13:12:29.3	0	5s	-5	44°	72°
46	Tmp	159	5.287	13:13:22.0	13:13:22.0	0	0s	0	1°	71°
47	Tmp	162	6.112	13:15:01.6	13:15:21.3	0	20s	+20	55°	71°
48	Tmp	165	6.619	13:16:15.7	13:16:31.1	0	15s	+15	56°	71°
49	Tmp	167	6.935	13:16:56.4	13:17:19.3	0	23s	+23	61°	71°
50	Tmp	172	7.858	13:20:04.0	13:20:16.5	0	13s	+13	51°	70°
51	Tmp	175	0.091	13:21:49.1	13:21:54.5	0	5s	+5	55°	70°
52	Tmp	176	0.514	13:22:41.3	13:22:42.3	0	1s	+1	18°	70°

PC	Tp	Trc	DistPC	Ideal	Passagem	Pen	Erro	Pontos	NoPC	AtePC
53	Tmp	177	0.756	13:23:09.9	13:23:12.6	0	3s	+3	52°	70°
54	Tmp	177	1.088	13:23:49.8	13:23:54.6	0	5s	+5	55°	70°
55	Tmp	180	1.574	13:24:40.3	13:24:52.5	0	12s	+12	62°	70°
56	Tmp	181	2.484	13:26:07.2	13:26:36.5	0	29s	+29	67°	70°
57	Tmp	182	2.744	13:26:36.6	13:27:05.0	0	28s	+28	67°	69°
58	Tmp	188	3.360	13:28:58.5	13:29:03.3	0	5s	+5	52°	68°
59	Tmp	191	4.416	13:30:54.4	13:31:08.3	0	14s	+14	64°	68°
60	Tmp	193	4.905	13:32:00.3	13:32:08.7	0	8s	+8	56°	68°
61	Tmp	194	5.393	13:32:56.6	13:33:09.9	0	13s	+13	62°	69°
62	Tmp	196	5.686	13:33:29.2	13:33:46.5	0	17s	+17	67°	69°
63	Tmp	196	5.958	13:33:58.9	13:34:15.7	0	17s	+17	68°	69°
64	Tmp	202	1.109	13:38:11.9	13:38:15.2	0	3s	+3	45°	68°
65	Tmp	209	2.248	13:40:41.9	13:40:53.3	0	11s	+11	63°	68°
66	Tmp	215	6.502	13:46:19.2	13:47:05.0	0	46s	+46	72°	68°
67	Tmp	223	8.978	13:50:50.5	13:51:37.5	0	47s	+47	69°	68°
68	Tmp	223	9.952	13:52:36.8	13:53:28.1	0	51s	+51	70°	68°
69	Tmp	224	10.175	13:52:59.7	13:53:52.5	0	53s	+53	71°	68°
70	Tmp	225	10.617	13:54:09.1	13:55:01.1	0	52s	+52	71°	67°
71	Tmp	227	11.533	13:56:34.7	13:57:36.8	0	1m02s	+62	73°	68°
72	Tmp	227	12.161	13:57:58.4	13:59:13.3	0	1m15s	+75	74°	68°
73	Tmp	229	12.661	13:59:10.4	14:00:21.4	0	1m11s	+71	72°	68°
74	Tmp	233	14.864	14:04:30.9	14:05:37.9	0	1m07s	+67	61°	68°
75	Tmp	233	15.357	14:05:20.2	14:06:33.3	0	1m13s	+73	63°	68°
76	Tmp	233	15.784	14:06:02.9	14:07:25.1	0	1m22s	[+82]	64°	68°
77	Tmp	237	0.187	14:07:55.6	14:08:43.9	0	48s	+48	57°	68°
78	Tmp	239	0.939	14:09:10.1	14:10:05.4	0	55s	+55	60°	68°
79	Tmp	241	1.967	14:11:22.6	14:12:00.0	0	37s	+37	59°	68°
80	Tmp	243	3.026	14:13:11.4	14:14:02.6	0	51s	+51	62°	68°
81	Tmp	246	4.564	14:15:48.8	14:17:13.1	0	1m24s	[+84]	71°	69°
82	Tmp	248	6.308	14:18:51.4	14:20:30.1	0	1m39s	[+99]	71°	69°
83	Tmp	249	6.621	14:19:26.2	14:21:02.9	0	1m37s	[+97]	71°	69°
84	Pass	252	8.063	14:22:04.9	14:23:53.2	0	1m48s	0	6°	69°
Num	18	Pen	0	PCZ	1	Total PP	4807	Col. Final	69°	







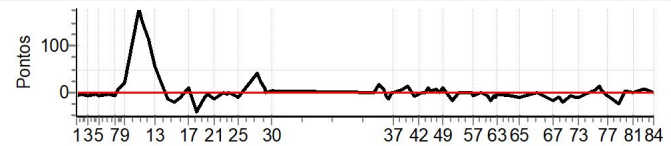
SETE LAGOAS - MG - Mitsubishi MotorSports 2023

Performance Individual

Table with columns: PC, Tp, Trc, DistPC, Ideal, Passagem, Pen, Erro, Pontos, NoPC, AtePC. Rows 1-52 showing individual performance metrics for driver number 20.

Table with columns: PC, Tp, Trc, DistPC, Ideal, Passagem, Pen, Erro, Pontos, NoPC, AtePC. Rows 53-84 showing individual performance metrics for other drivers.

Summary row: Num 20, Pen 0, PCZ 5, Total PP 520, Col. Final 44°

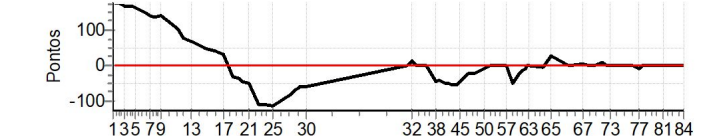




# SETE LAGOAS - MG - Mitsubishi MotorSports 2023

## Performance Individual

PC	Tp	Trc	DistPC	Ideal	Passagem	Pen	Erro	Pontos	NoPC	AtePC	PC	Tp	Trc	DistPC	Ideal	Passagem	Pen	Erro	Pontos	NoPC	AtePC
N u m	32	32 / Henrique Brandão Totti Horta / Tayná Franco Estevam																			
		Cat / NL / Largada		LIGHT / 141 / 11:11:00																	
		Belo Horizonte-MG									PAJERO TR4 FLEX 2.0 4X4 MT 5P										
PC	Tp	Trc	DistPC	Ideal	Passagem	Pen	Erro	Pontos	NoPC	AtePC	PC	Tp	Trc	DistPC	Ideal	Passagem	Pen	Erro	Pontos	NoPC	AtePC
1	Tmp	3	0.217	11:31:25.8	11:34:24.6	0	2m59s	[+179]	82°	68°	53	Tmp	177	0.756	13:30:09.9	13:30:11.0	0	1s	+1	17°	60°
2	Tmp	6	0.993	11:33:02.1	11:35:58.8	0	2m57s	[+177]	82°	82°	54	Tmp	177	1.088	13:30:49.8	13:30:47.9	0	2s	-2	35°	60°
3	Tmp	7	1.867	11:34:55.5	11:37:44.6	0	2m49s	[+169]	82°	82°	55	Tmp	180	1.574	13:31:40.3	13:31:41.9	0	2s	+2	35°	60°
4	Tmp	13	3.275	11:37:33.9	11:40:22.8	0	2m49s	[+169]	81°	82°	56	Tmp	181	2.484	13:33:07.2	13:33:08.9	0	2s	+2	33°	60°
5	Tmp	17	3.797	11:38:33.4	11:41:17.2	0	2m44s	[+164]	81°	82°	57	Tmp	182	2.744	13:33:36.6	13:33:38.6	0	2s	+2	32°	60°
6	Tmp	20	5.206	11:41:08.9	11:43:40.6	0	2m32s	[+152]	81°	82°	58	Tmp	188	3.360	13:35:58.5	13:35:06.3	0	52s	-52	68°	60°
7	Tmp	25	6.137	11:43:01.6	11:45:22.3	0	2m21s	[+141]	79°	82°	59	Tmp	191	4.416	13:37:54.4	13:37:30.1	0	24s	-24	69°	60°
8	Tmp	27	7.078	11:44:27.9	11:46:45.5	0	2m18s	[+138]	78°	82°	60	Tmp	193	4.905	13:39:00.3	13:38:44.6	0	16s	-16	64°	60°
9	Tmp	31	8.284	11:46:25.6	11:48:49.2	0	2m24s	[+144]	76°	82°	61	Tmp	194	5.393	13:39:56.6	13:39:48.7	0	8s	-8	59°	60°
10	Tmp	38	0.146	11:50:35.7	11:52:27.6	0	1m52s	+112	61°	81°	62	Tmp	196	5.686	13:40:29.2	13:40:28.5	0	1s	-1	15°	60°
11	Tmp	41	0.682	11:51:43.3	11:53:24.6	0	1m41s	+101	58°	76°	63	Tmp	196	5.958	13:40:58.9	13:40:59.2	0	0s	0	1°	60°
12	Tmp	44	1.366	11:53:22.8	11:54:42.8	0	1m20s	+80	57°	76°	64	Tmp	202	1.109	13:45:11.9	13:45:06.4	0	6s	-6	61°	60°
13	Tmp	48	2.399	11:55:37.7	11:56:46.9	0	1m09s	+69	57°	72°	65	Tmp	209	2.248	13:47:41.9	13:48:10.6	0	29s	+29	69°	60°
14	Tmp	54	4.390	11:59:42.1	12:00:32.4	0	50s	+50	56°	70°	66	Tmp	215	6.502	13:53:19.2	13:53:21.2	0	2s	+2	36°	60°
15	Tmp	59	5.236	12:01:31.5	12:02:16.5	0	45s	+45	58°	69°	67	Tmp	223	8.978	13:57:50.5	13:57:55.5	0	5s	+5	38°	60°
16	Tmp	63	6.047	12:03:11.3	12:03:52.5	0	41s	+41	58°	67°	68	Tmp	223	9.952	13:59:36.8	13:59:37.4	0	1s	+1	12°	60°
17	Tmp	66	7.496	12:05:52.7	12:06:26.2	0	34s	+34	57°	66°	69	Tmp	224	10.175	13:59:59.7	14:00:00.8	0	1s	+1	15°	60°
18	Tmp	70	0.575	12:08:31.8	12:07:59.5	0	32s	-32	53°	66°	70	Tmp	225	10.617	14:01:09.1	14:01:09.5	0	0s	0	1°	60°
19	Tmp	73	1.721	12:10:43.9	12:10:06.7	0	37s	-37	59°	66°	71	Tmp	227	11.533	14:03:34.7	14:03:45.9	0	11s	+11	57°	58°
20	Tmp	75	2.241	12:11:51.0	12:11:07.4	0	44s	-44	60°	65°	72	Tmp	227	12.161	14:04:58.4	14:04:59.7	0	1s	+1	7°	58°
21	Tmp	78	3.195	12:13:48.0	12:12:59.5	0	49s	-49	58°	63°	73	Tmp	229	12.661	14:06:10.4	14:06:08.0	0	2s	-2	31°	58°
22	Tmp	82	0.584	12:16:47.3	12:14:58.6	0	1m49s	-109	73°	65°	74	Tmp	233	14.864	14:11:30.9	14:11:31.3	0	0s	0	1°	58°
23	Tmp	83	0.928	12:17:38.2	12:15:49.0	0	1m49s	-109	73°	64°	75	Tmp	233	15.357	14:12:20.2	14:12:20.6	0	0s	0	1°	58°
24	Tmp	84	1.182	12:18:09.2	12:16:18.4	0	1m51s	-111	73°	67°	76	Tmp	233	15.784	14:13:02.9	14:13:02.7	0	0s	0	1°	57°
25	Tmp	89	3.052	12:21:22.5	12:19:27.8	0	1m55s	-115	73°	67°	77	Tmp	237	0.187	14:14:55.6	14:14:47.6	0	8s	-8	42°	57°
26	Tmp	98	5.387	12:26:49.3	12:25:26.4	0	1m23s	-83	64°	69°	78	Tmp	239	0.939	14:16:10.1	14:16:08.9	0	1s	-1	9°	57°
27	Tmp	101	6.032	12:28:08.6	12:26:57.6	0	1m11s	-71	65°	69°	79	Tmp	241	1.967	14:18:22.6	14:18:20.2	0	2s	-2	16°	56°
28	Tmp	103	6.782	12:29:16.1	12:28:11.1	0	1m05s	-65	65°	69°	80	Tmp	243	3.026	14:20:11.4	14:20:10.3	0	1s	-1	15°	56°
29	Tmp	103	7.114	12:29:44.6	12:28:43.4	0	1m01s	-61	64°	69°	81	Tmp	246	4.564	14:22:48.8	14:22:51.2	0	2s	+2	29°	56°
30	Tmp	106	8.231	12:31:27.8	12:30:27.2	0	1m01s	-61	66°	68°	82	Tmp	248	6.308	14:25:51.4	14:25:51.8	0	0s	0	1°	56°
31	Tmp	115	0.214	13:02:48.8	13:02:48.8	0	0s	0	1°	68°	83	Tmp	249	6.621	14:26:26.2	14:26:28.1	0	2s	+2	25°	56°
32	Tmp	120	1.169	13:04:38.3	13:04:53.1	0	15s	+15	45°	68°	84	Pass	252	8.063	14:29:04.9	14:29:08.4	0	4s	0	1°	56°
33	Tmp	123	1.847	13:06:00.5	13:05:59.6	0	1s	-1	11°	67°	Num 32 Pen 0 PCZ 8 Total PP 2194 Col. Final 56°										
34	Tmp	125	2.313	13:06:54.5	13:06:55.5	0	1s	+1	16°	66°											
35	Tmp	126	2.668	13:07:26.1	13:07:26.5	0	0s	0	1°	65°											
36	Tmp	127	3.172	13:08:12.0	13:08:13.2	0	1s	+1	16°	64°											
37	Tmp	130	3.655	13:09:03.0	13:09:04.3	0	1s	+1	13°	64°											
38	Tmp	135	0.552	13:11:46.6	13:11:01.1	0	46s	-46	68°	62°											
39	Tmp	139	1.365	13:13:03.4	13:12:23.7	0	40s	-40	68°	62°											
40	Tmp	145	2.266	13:15:03.8	13:14:14.6	0	49s	-49	68°	62°											
41	Tmp	147	2.712	13:15:49.9	13:14:59.5	0	50s	-50	68°	61°											
42	Tmp	150	3.350	13:16:58.3	13:16:03.7	0	55s	-55	70°	61°											
43	Tmp	151	3.746	13:17:37.3	13:16:40.7	0	57s	-57	70°	61°											
44	Tmp	154	4.285	13:18:37.2	13:17:43.3	0	54s	-54	70°	61°											
45	Tmp	157	4.833	13:19:33.9	13:18:49.1	0	45s	-45	67°	60°											
46	Tmp	159	5.287	13:20:22.0	13:19:46.5	0	36s	-36	67°	60°											
47	Tmp	162	6.112	13:22:01.6	13:21:39.1	0	23s	-23	59°	60°											
48	Tmp	165	6.619	13:23:15.7	13:22:51.5	0	24s	-24	62°	60°											
49	Tmp	167	6.935	13:23:56.4	13:23:35.5	0	21s	-21	59°	60°											
50	Tmp	172	7.858	13:27:04.0	13:26:53.9	0	10s	-10	46°	60°											
51	Tmp	175	0.091	13:28:49.1	13:28:49.9	0	1s	+1	14°	60°											
52	Tmp	176	0.514	13:29:41.3	13:29:41.9	0	1s	+1	15°	60°											





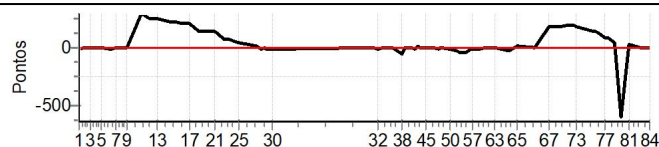
# SETE LAGOAS - MG - Mitsubishi MotorSports 2023

## Performance Individual

PC	Tp	Trc	DistPC	Ideal	Passagem	Pen	Erro	Pontos	NoPC	AtePC
N u m	33	33 / Claudio Alves / Adler Andrade Abreu								
		Cat / NL / Largada LIGHT / 138 / 11:08:00								
		Belo Horizonte-MG				L200 TRITON HPE				
PC	Tp	Trc	DistPC	Ideal	Passagem	Pen	Erro	Pontos	NoPC	AtePC
1	Tmp	3	0.217	11:28:25.8	11:28:22.3	0	4s	-4	41°	75°
2	Tmp	6	0.993	11:30:02.1	11:30:04.2	0	2s	+2	18°	44°
3	Tmp	7	1.867	11:31:55.5	11:31:58.3	0	3s	+3	30°	32°
4	Tmp	13	3.275	11:34:33.9	11:34:34.9	0	1s	+1	9°	28°
5	Tmp	17	3.797	11:35:33.4	11:35:34.3	0	1s	+1	7°	22°
6	Tmp	20	5.206	11:38:08.9	11:38:06.9	0	2s	-2	24°	20°
7	Tmp	25	6.137	11:40:01.6	11:40:10.8	0	9s	+9	48°	22°
8	Tmp	27	7.078	11:41:27.9	11:41:33.4	0	6s	+6	41°	26°
9	Tmp	31	8.284	11:43:25.6	11:43:25.4	0	0s	0	1°	24°
10	Tmp	38	0.146	11:47:35.7	11:52:37.7	0	5m02s	[+302]	72°	20°
11	Tmp	41	0.682	11:48:43.3	11:53:29.4	0	4m46s	[+286]	72°	20°
12	Tmp	44	1.366	11:50:22.8	11:54:45.0	0	4m22s	[+262]	81°	50°
13	Tmp	48	2.399	11:52:37.7	11:56:51.7	0	4m14s	[+254]	81°	56°
14	Tmp	54	4.390	11:56:42.1	12:00:35.4	0	3m53s	[+233]	80°	60°
15	Tmp	59	5.236	11:58:31.5	12:02:18.8	0	3m47s	[+227]	80°	61°
16	Tmp	63	6.047	12:00:11.3	12:03:53.5	0	3m42s	[+222]	80°	62°
17	Tmp	66	7.496	12:02:52.7	12:06:30.7	0	3m38s	[+218]	80°	65°
18	Tmp	70	0.575	12:05:31.8	12:08:04.7	0	2m33s	+153	74°	65°
19	Tmp	73	1.721	12:07:43.9	12:10:12.2	0	2m28s	+148	73°	67°
20	Tmp	75	2.241	12:08:51.0	12:11:13.6	0	2m23s	+143	73°	70°
21	Tmp	78	3.195	12:10:48.0	12:13:20.2	0	2m32s	+152	74°	66°
22	Tmp	82	0.584	12:13:47.3	12:15:01.4	0	1m14s	+74	69°	67°
23	Tmp	83	0.928	12:14:38.2	12:15:57.8	0	1m20s	+80	69°	68°
24	Tmp	84	1.182	12:15:09.2	12:16:23.5	0	1m14s	+74	69°	68°
25	Tmp	89	3.052	12:18:22.5	12:19:13.5	0	51s	+51	65°	68°
26	Tmp	98	5.387	12:23:49.3	12:24:04.6	0	15s	+15	29°	68°
27	Tmp	101	6.032	12:25:08.6	12:25:04.6	0	4s	-4	28°	67°
28	Tmp	103	6.782	12:26:16.1	12:26:17.4	0	1s	+1	9°	65°
29	Tmp	103	7.114	12:26:44.6	12:26:41.3	0	3s	-3	30°	64°
30	Tmp	106	8.231	12:28:27.8	12:28:25.3	0	3s	-3	35°	64°
31	Tmp	115	0.214	12:59:48.8	12:59:53.2	0	4s	+4	47°	59°
32	Tmp	120	1.169	13:01:38.3	13:01:28.9	0	9s	-9	42°	59°
33	Tmp	123	1.847	13:03:00.5	13:03:05.4	0	5s	+5	41°	59°
34	Tmp	125	2.313	13:03:54.5	13:03:54.7	0	0s	0	1°	58°
35	Tmp	126	2.668	13:04:26.1	13:04:33.2	0	7s	+7	47°	57°
36	Tmp	127	3.172	13:05:12.0	13:05:21.3	0	9s	+9	52°	57°
37	Tmp	130	3.655	13:06:03.0	13:06:04.3	0	1s	+1	14°	56°
38	Tmp	135	0.552	13:08:46.6	13:08:01.8	0	45s	-45	67°	56°
39	Tmp	139	1.365	13:10:03.4	13:10:08.3	0	5s	+5	42°	56°
40	Tmp	145	2.266	13:12:03.8	13:12:02.9	0	1s	-1	11°	54°
41	Tmp	147	2.712	13:12:49.9	13:12:42.9	0	7s	-7	55°	54°
42	Tmp	150	3.350	13:13:58.3	13:14:16.6	0	18s	+18	59°	54°
43	Tmp	151	3.746	13:14:37.3	13:14:46.4	0	9s	+9	52°	54°
44	Tmp	154	4.285	13:15:37.2	13:15:42.6	0	5s	+5	52°	53°
45	Tmp	157	4.833	13:16:33.9	13:16:40.8	0	7s	+7	51°	53°
46	Tmp	159	5.287	13:17:22.0	13:17:25.4	0	3s	+3	43°	53°
47	Tmp	162	6.112	13:19:01.6	13:19:03.7	0	2s	+2	22°	53°
48	Tmp	165	6.619	13:20:15.7	13:20:12.3	0	3s	-3	30°	53°
49	Tmp	167	6.935	13:20:56.4	13:21:07.4	0	11s	+11	54°	53°
50	Tmp	172	7.858	13:24:04.0	13:23:52.8	0	11s	-11	48°	53°
51	Tmp	175	0.091	13:25:49.1	13:25:24.7	0	24s	-24	69°	53°
52	Tmp	176	0.514	13:26:41.3	13:26:10.6	0	31s	-31	71°	53°

PC	Tp	Trc	DistPC	Ideal	Passagem	Pen	Erro	Pontos	NoPC	AtePC
53	Tmp	177	0.756	13:27:09.9	13:26:33.5	0	36s	-36	73°	53°
54	Tmp	177	1.088	13:27:49.8	13:27:07.9	0	42s	-42	73°	53°
55	Tmp	180	1.574	13:28:40.3	13:28:02.8	0	38s	-38	69°	53°
56	Tmp	181	2.484	13:30:07.2	13:29:52.7	0	15s	-15	60°	53°
57	Tmp	182	2.744	13:30:36.6	13:30:25.8	0	11s	-11	59°	53°
58	Tmp	188	3.360	13:32:58.5	13:32:53.0	0	6s	-6	54°	53°
59	Tmp	191	4.416	13:34:54.4	13:35:03.7	0	9s	+9	60°	53°
60	Tmp	193	4.905	13:36:00.3	13:36:13.1	0	13s	+13	60°	53°
61	Tmp	194	5.393	13:36:56.6	13:37:07.8	0	11s	+11	60°	53°
62	Tmp	196	5.686	13:37:29.2	13:37:39.1	0	10s	+10	63°	53°
63	Tmp	196	5.958	13:37:58.9	13:38:00.5	0	2s	+2	39°	53°
64	Tmp	202	1.109	13:42:11.9	13:41:49.5	0	22s	-22	72°	53°
65	Tmp	209	2.248	13:44:41.9	13:44:58.8	0	17s	+17	67°	53°
66	Tmp	215	6.502	13:50:19.2	13:50:21.9	0	3s	+3	45°	53°
67	Tmp	223	8.978	13:54:50.5	13:58:05.9	0	3m15s	+195	79°	54°
68	Tmp	223	9.952	13:56:36.8	13:59:40.0	0	3m03s	+183	79°	55°
69	Tmp	224	10.175	13:56:59.7	14:00:03.6	0	3m04s	+184	79°	58°
70	Tmp	225	10.617	13:58:09.1	14:01:12.4	0	3m03s	+183	79°	58°
71	Tmp	227	11.533	14:00:34.7	14:03:52.8	0	3m18s	+198	79°	59°
72	Tmp	227	12.161	14:01:58.4	14:05:26.2	0	3m28s	+208	79°	61°
73	Tmp	229	12.661	14:03:10.4	14:06:16.1	0	3m06s	+186	79°	63°
74	Tmp	233	14.864	14:08:30.9	14:11:03.1	0	2m32s	+152	69°	64°
75	Tmp	233	15.357	14:09:20.2	14:11:43.5	0	2m23s	+143	68°	64°
76	Tmp	233	15.784	14:10:02.9	14:12:18.3	0	2m15s	+135	68°	64°
77	Tmp	237	0.187	14:11:55.6	14:13:31.5	0	1m36s	+96	66°	64°
78	Tmp	239	0.939	14:13:10.1	14:14:44.3	0	1m34s	+94	66°	64°
79	Tmp	241	1.967	14:15:22.6	14:16:14.0	0	51s	+51	61°	64°
80	Tmp	243	3.026	14:17:11.4	14:17:29.4	0	02h29m	-600	80°	65°
81	Tmp	246	4.564	14:19:48.8	14:20:22.5	0	34s	+34	63°	65°
82	Tmp	248	6.308	14:22:51.4	14:23:02.7	0	11s	+11	56°	65°
83	Tmp	249	6.621	14:23:26.2	14:23:35.5	0	9s	+9	55°	65°
84	Pass	252	8.063	14:26:04.9	14:26:03.8	0	1s	0	3°	65°

Num 33 Pen 0 PCZ 2 Total PP 3835 Col. Final 65°















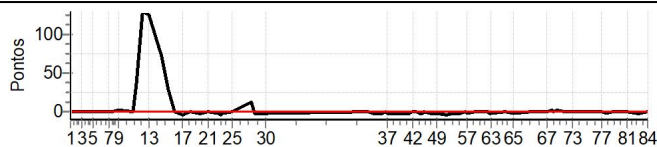


SETE LAGOAS - MG - Mitsubishi MotorSports 2023

Performance Individual

Table with columns: PC, Tp, Trc, DistPC, Ideal, Passagem, Pen, Erro, Pontos, NoPC, AtePC. It lists performance metrics for driver number 46 across 52 laps.

Table with columns: PC, Tp, Trc, DistPC, Ideal, Passagem, Pen, Erro, Pontos, NoPC, AtePC. It lists performance metrics for other drivers from 53 to 84. Summary row: Num 46, Pen 0, PCZ 17, Total PP 68, Col. Final 8º.









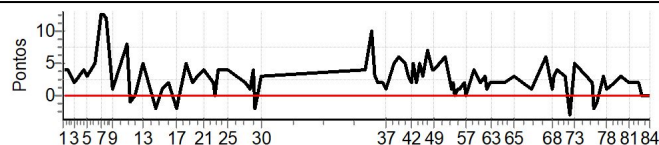


SETE LAGOAS - MG - Mitsubishi MotorSports 2023

Performance Individual

PC	Tp	Trc	DistPC	Ideal	Passagem	Pen	Erro	Pontos	NoPC	AtePC
N u m	51	51 / Joao Pedro Gutierrez / Marina Zanoli								
		Cat / NL / Largada		LIGHT / 51 / 09:41:00						
		Sao Paulo-SP				ECLIPSE CROSS HPE-S 1.5T CVT				
PC	Tp	Trc	DistPC	Ideal	Passagem	Pen	Erro	Pontos	NoPC	AtePC
1	Tmp	3	0.217	10:01:25.8	10:01:30.2	0	4s	+4	52°	41°
2	Tmp	6	0.993	10:03:02.1	10:03:06.3	0	4s	+4	38°	45°
3	Tmp	7	1.867	10:04:55.5	10:04:57.8	0	2s	+2	29°	33°
4	Tmp	13	3.275	10:07:33.9	10:07:37.9	0	4s	+4	34°	33°
5	Tmp	17	3.797	10:08:33.4	10:08:36.7	0	3s	+3	32°	31°
6	Tmp	20	5.206	10:11:08.9	10:11:14.0	0	5s	[+5]	42°	30°
7	Tmp	25	6.137	10:13:01.6	10:13:14.7	0	13s	[+13]	51°	31°
8	Tmp	27	7.078	10:14:27.9	10:14:40.3	0	12s	[+12]	49°	35°
9	Tmp	31	8.284	10:16:25.6	10:16:27.0	0	1s	+1	20°	35°
10	Tmp	38	0.146	10:20:35.7	10:20:43.6	0	8s	[+8]	30°	26°
11	Tmp	41	0.682	10:21:43.3	10:21:42.2	0	1s	-1	13°	22°
12	Tmp	44	1.366	10:23:22.8	10:23:23.1	0	0s	0	6°	20°
13	Tmp	48	2.399	10:25:37.7	10:25:43.0	0	5s	+5	38°	19°
14	Tmp	54	4.390	10:29:42.1	10:29:40.2	0	2s	-2	23°	19°
15	Tmp	59	5.236	10:31:31.5	10:31:32.8	0	1s	+1	20°	19°
16	Tmp	63	6.047	10:33:11.3	10:33:13.7	0	2s	+2	33°	19°
17	Tmp	66	7.496	10:35:52.7	10:35:51.1	0	2s	-2	23°	19°
18	Tmp	70	0.575	10:38:31.8	10:38:37.1	0	5s	+5	35°	19°
19	Tmp	73	1.721	10:40:43.9	10:40:46.1	0	2s	+2	31°	19°
20	Tmp	75	2.241	10:41:51.0	10:41:54.3	0	3s	+3	38°	19°
21	Tmp	78	3.195	10:43:48.0	10:43:52.3	0	4s	+4	39°	19°
22	Tmp	82	0.584	10:46:47.3	10:46:49.2	0	2s	+2	42°	19°
23	Tmp	83	0.928	10:47:38.2	10:47:38.6	0	0s	0	9°	19°
24	Tmp	84	1.182	10:48:09.2	10:48:13.5	0	4s	+4	47°	19°
25	Tmp	89	3.052	10:51:22.5	10:51:26.4	0	4s	+4	46°	19°
26	Tmp	98	5.387	10:56:49.3	10:56:51.5	0	2s	+2	16°	19°
27	Tmp	101	6.032	10:58:08.6	10:58:09.7	0	1s	+1	14°	18°
28	Tmp	103	6.782	10:59:16.1	10:59:19.7	0	4s	+4	36°	18°
29	Tmp	103	7.114	10:59:44.6	10:59:42.9	0	2s	-2	29°	17°
30	Tmp	106	8.231	11:01:27.8	11:01:30.6	0	3s	+3	40°	17°
31	Tmp	115	0.214	11:32:48.8	11:32:53.2	0	4s	+4	51°	20°
32	Tmp	120	1.169	11:34:38.3	11:34:48.7	0	10s	[+10]	44°	19°
33	Tmp	123	1.847	11:36:00.5	11:36:03.4	0	3s	+3	35°	19°
34	Tmp	125	2.313	11:36:54.5	11:36:56.9	0	2s	+2	30°	19°
35	Tmp	126	2.668	11:37:26.1	11:37:27.8	0	2s	+2	34°	19°
36	Tmp	127	3.172	11:38:12.0	11:38:14.4	0	2s	+2	38°	18°
37	Tmp	130	3.655	11:39:03.0	11:39:04.4	0	1s	+1	28°	18°
38	Tmp	135	0.552	11:41:46.6	11:41:51.5	0	5s	+5	47°	18°
39	Tmp	139	1.365	11:43:03.4	11:43:09.0	0	6s	[+6]	47°	19°
40	Tmp	145	2.266	11:45:03.8	11:45:08.9	0	5s	+5	49°	20°
41	Tmp	147	2.712	11:45:49.9	11:45:53.3	0	3s	+3	47°	21°
42	Tmp	150	3.350	11:46:58.3	11:47:00.7	0	2s	+2	35°	20°
43	Tmp	151	3.746	11:47:37.3	11:47:42.2	0	5s	+5	49°	20°
44	Tmp	154	4.285	11:48:37.2	11:48:39.2	0	2s	+2	40°	20°
45	Tmp	157	4.833	11:49:33.9	11:49:39.1	0	5s	+5	49°	21°
46	Tmp	159	5.287	11:50:22.0	11:50:25.3	0	3s	+3	49°	20°
47	Tmp	162	6.112	11:52:01.6	11:52:08.7	0	7s	[+7]	49°	21°
48	Tmp	165	6.619	11:53:15.7	11:53:20.1	0	4s	+4	41°	21°
49	Tmp	167	6.935	11:53:56.4	11:54:00.4	0	4s	+4	42°	21°
50	Tmp	172	7.858	11:57:04.0	11:57:10.2	0	6s	[+6]	41°	21°
51	Tmp	175	0.091	11:58:49.1	11:58:50.4	0	1s	+1	34°	24°
52	Tmp	176	0.514	11:59:41.3	11:59:43.7	0	2s	+2	52°	24°

Num	51	Pen	0	PCZ	5	Total PP	183	Col. Final	20°
-----	----	-----	---	-----	---	----------	-----	------------	-----





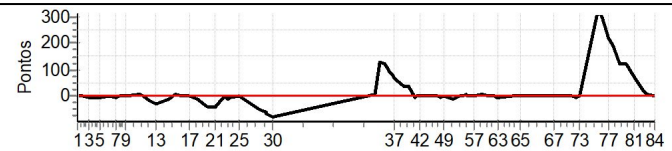
## SETE LAGOAS - MG - Mitsubishi MotorSports 2023

### Performance Individual

PC	Tp	Trc	DistPC	Ideal	Passagem	Pen	Erro	Pontos	NoPC	AtePC
Num	52	52 / Thiago França Duarte / Kyves Sales								
		Cat / NL / Largada LIGHT / 52 / 09:42:00								
		Sete Lagoas-MG PAJERO IO								
PC	Tp	Trc	DistPC	Ideal	Passagem	Pen	Erro	Pontos	NoPC	AtePC
1	Tmp	3	0.217	10:02:25.8	10:02:22.3	0	4s	-4	51°	80°
2	Tmp	6	0.993	10:04:02.1	10:03:58.0	0	4s	-4	37°	65°
3	Tmp	7	1.867	10:05:55.5	10:05:47.1	0	8s	-8	44°	52°
4	Tmp	13	3.275	10:08:33.9	10:08:25.0	0	9s	-9	44°	48°
5	Tmp	17	3.797	10:09:33.4	10:09:27.9	0	6s	-6	42°	42°
6	Tmp	20	5.206	10:12:08.9	10:12:06.0	0	3s	-3	32°	41°
7	Tmp	25	6.137	10:14:01.6	10:13:55.6	0	6s	-6	41°	42°
8	Tmp	27	7.078	10:15:27.9	10:15:28.2	0	0s	0	7°	41°
9	Tmp	31	8.284	10:17:25.6	10:17:24.6	0	1s	-1	19°	37°
10	Tmp	38	0.146	10:21:35.7	10:21:42.3	0	7s	+7	28°	24°
11	Tmp	41	0.682	10:22:43.3	10:22:45.6	0	2s	+2	19°	25°
12	Tmp	44	1.366	10:24:22.8	10:24:05.8	0	17s	-17	43°	28°
13	Tmp	48	2.399	10:26:37.7	10:26:07.5	0	30s	-30	49°	33°
14	Tmp	54	4.390	10:30:42.1	10:30:30.9	0	11s	-11	48°	33°
15	Tmp	59	5.236	10:32:31.5	10:32:34.9	0	3s	+3	30°	31°
16	Tmp	63	6.047	10:34:11.3	10:34:12.3	0	1s	+1	25°	31°
17	Tmp	66	7.496	10:36:52.7	10:36:48.9	0	4s	-4	34°	31°
18	Tmp	70	0.575	10:39:31.8	10:39:19.6	0	12s	-12	44°	31°
19	Tmp	73	1.721	10:41:43.9	10:41:09.1	0	35s	-35	58°	35°
20	Tmp	75	2.241	10:42:51.0	10:42:05.9	0	45s	-45	61°	37°
21	Tmp	78	3.195	10:44:48.0	10:44:02.0	0	46s	-46	57°	43°
22	Tmp	82	0.584	10:47:47.3	10:47:44.3	0	3s	-3	51°	43°
23	Tmp	83	0.928	10:48:38.2	10:48:27.7	0	11s	-11	57°	43°
24	Tmp	84	1.182	10:49:09.2	10:48:59.5	0	10s	-10	55°	43°
25	Tmp	89	3.052	10:52:22.5	10:52:18.2	0	4s	-4	45°	43°
26	Tmp	98	5.387	10:57:49.3	10:56:57.5	0	52s	-52	59°	43°
27	Tmp	101	6.032	10:59:08.6	10:58:15.1	0	54s	-54	60°	44°
28	Tmp	103	6.782	11:00:16.1	10:59:15.8	0	1m00s	-60	64°	44°
29	Tmp	103	7.114	11:00:44.6	10:59:37.1	0	1m08s	-68	66°	45°
30	Tmp	106	8.231	11:02:27.8	11:01:07.3	0	1m21s	-81	68°	48°
31	Tmp	115	0.214	11:33:48.8	11:33:52.4	0	4s	+4	50°	49°
32	Tmp	120	1.169	11:35:38.3	11:37:47.4	0	2m09s	[+129]	68°	49°
33	Tmp	123	1.847	11:37:00.5	11:39:01.2	0	2m01s	[+121]	68°	46°
34	Tmp	125	2.313	11:37:54.5	11:39:40.3	0	1m46s	+106	68°	46°
35	Tmp	126	2.668	11:38:26.1	11:39:59.8	0	1m34s	+94	68°	46°
36	Tmp	127	3.172	11:39:12.0	11:40:33.5	0	1m22s	+82	67°	46°
37	Tmp	130	3.655	11:40:03.0	11:41:11.3	0	1m08s	+68	67°	46°
38	Tmp	135	0.552	11:42:46.6	11:43:23.3	0	37s	+37	64°	46°
39	Tmp	139	1.365	11:44:03.4	11:44:38.5	0	35s	+35	63°	46°
40	Tmp	145	2.266	11:46:03.8	11:45:58.2	0	6s	-6	53°	46°
41	Tmp	147	2.712	11:46:49.9	11:46:49.1	0	1s	-1	29°	46°
42	Tmp	150	3.350	11:47:58.3	11:47:54.4	0	4s	-4	42°	46°
43	Tmp	151	3.746	11:48:37.3	11:48:34.9	0	2s	-2	40°	46°
44	Tmp	154	4.285	11:49:37.2	11:49:36.0	0	1s	-1	27°	46°
45	Tmp	157	4.833	11:50:33.9	11:50:33.7	0	0s	0	17°	46°
46	Tmp	159	5.287	11:51:22.0	11:51:21.0	0	1s	-1	31°	46°
47	Tmp	162	6.112	11:53:01.6	11:52:58.4	0	3s	-3	38°	46°
48	Tmp	165	6.619	11:54:15.7	11:54:08.9	0	7s	-7	50°	46°
49	Tmp	167	6.935	11:54:56.4	11:54:53.3	0	3s	-3	36°	46°
50	Tmp	172	7.858	11:58:04.0	11:57:48.5	0	16s	-16	54°	46°
51	Tmp	175	0.091	11:59:49.1	11:59:51.0	0	2s	+2	44°	46°
52	Tmp	176	0.514	12:00:41.3	12:00:39.2	0	2s	-2	51°	46°

PC	Tp	Trc	DistPC	Ideal	Passagem	Pen	Erro	Pontos	NoPC	AtePC
53	Tmp	177	0.756	12:01:09.9	12:01:06.9	0	3s	-3	57°	46°
54	Tmp	177	1.088	12:01:49.8	12:01:52.7	0	3s	+3	52°	46°
55	Tmp	180	1.574	12:02:40.3	12:02:40.9	0	1s	+1	33°	46°
56	Tmp	181	2.484	12:04:07.2	12:04:07.6	0	0s	0	12°	46°
57	Tmp	182	2.744	12:04:36.6	12:04:36.9	0	0s	0	11°	46°
58	Tmp	188	3.360	12:06:58.5	12:07:01.7	0	3s	+3	45°	46°
59	Tmp	191	4.416	12:08:54.4	12:08:53.5	0	1s	-1	32°	46°
60	Tmp	193	4.905	12:10:00.3	12:09:58.9	0	1s	-1	31°	46°
61	Tmp	194	5.393	12:10:56.6	12:10:55.5	0	1s	-1	32°	46°
62	Tmp	196	5.686	12:11:29.2	12:11:24.3	0	5s	-5	57°	46°
63	Tmp	196	5.958	12:11:58.9	12:11:53.0	0	6s	-6	59°	46°
64	Tmp	202	1.109	12:16:11.9	12:16:11.1	0	1s	-1	28°	46°
65	Tmp	209	2.248	12:18:41.9	12:18:42.9	0	1s	+1	37°	46°
66	Tmp	215	6.502	12:24:19.2	12:24:21.6	0	2s	+2	44°	46°
67	Tmp	223	8.978	12:28:50.5	12:28:52.9	0	2s	+2	27°	46°
68	Tmp	223	9.952	12:30:36.8	12:30:37.2	0	0s	0	11°	46°
69	Tmp	224	10.175	12:30:59.7	12:31:00.0	0	0s	0	14°	46°
70	Tmp	225	10.617	12:32:09.1	12:32:07.7	0	1s	-1	25°	46°
71	Tmp	227	11.533	12:34:34.7	12:34:34.9	0	0s	0	9°	46°
72	Tmp	227	12.161	12:35:58.4	12:35:52.8	0	6s	-6	50°	46°
73	Tmp	229	12.661	12:37:10.4	12:37:09.8	0	1s	-1	30°	46°
74	Tmp	233	14.864	12:42:30.9	12:47:44.2	0	5m13s	[+313]	77°	46°
75	Tmp	233	15.357	12:43:20.2	12:48:31.1	0	5m11s	[+311]	77°	46°
76	Tmp	233	15.784	12:44:02.9	12:49:01.4	0	4m59s	[+299]	77°	46°
77	Tmp	237	0.187	12:45:55.6	12:49:35.0	0	3m39s	[+219]	74°	46°
78	Tmp	239	0.939	12:47:10.1	12:50:21.2	0	3m11s	[+191]	73°	46°
79	Tmp	241	1.967	12:49:22.6	12:51:26.5	0	2m04s	[+124]	70°	47°
80	Tmp	243	3.026	12:51:11.4	12:53:13.3	0	2m02s	[+122]	70°	47°
81	Tmp	246	4.564	12:53:48.8	12:54:59.7	0	1m11s	+71	67°	47°
82	Tmp	248	6.308	12:56:51.4	12:57:09.2	0	18s	+18	59°	47°
83	Tmp	249	6.621	12:57:26.2	12:57:31.5	0	5s	+5	48°	47°
84	Pass	252	8.063	13:00:04.9	12:59:35.9	0	29s	0	82°	47°

Num	52	Pen	0	PCZ	7	Total PP	1203	Col. Final	47°
-----	----	-----	---	-----	---	----------	------	------------	-----



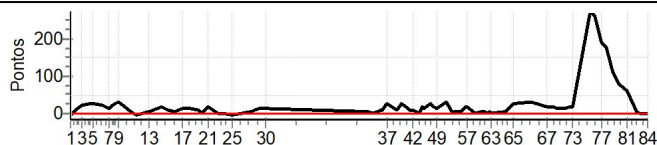


SETE LAGOAS - MG - Mitsubishi MotorSports 2023

Performance Individual

PC	Tp	Trc	DistPC	Ideal	Passagem	Pen	Erro	Pontos	NoPC	AtePC	PC	Tp	Trc	DistPC	Ideal	Passagem	Pen	Erro	Pontos	NoPC	AtePC
Nu m	53	53 / Ibsen Moll / Claudia Belotte Salles Rocha																			
		Cat / NL / Largada LIGHT / 53 / 09:43:00																			
		Brumadinho-MG									PAJERO HPE 3.8 G 3P 4X4 AT S										
1	Tmp	3	0.217	10:03:25.8	10:03:21.6	0	4s	-4	50°	79°	53	Tmp	177	0.756	12:02:09.9	12:02:11.3	0	1s	+1	40°	42°
2	Tmp	6	0.993	10:05:02.1	10:05:08.5	0	6s	+6	42°	48°	54	Tmp	177	1.088	12:02:49.8	12:02:52.9	0	3s	+3	51°	42°
3	Tmp	7	1.867	10:06:55.5	10:07:13.5	0	18s	+18	54°	43°	55	Tmp	180	1.574	12:03:40.3	12:03:42.5	0	2s	+2	43°	42°
4	Tmp	13	3.275	10:09:33.9	10:09:56.9	0	23s	+23	54°	51°	56	Tmp	181	2.484	12:05:07.2	12:05:22.5	0	15s	+15	61°	43°
5	Tmp	17	3.797	10:10:33.4	10:10:59.5	0	26s	+26	57°	51°	57	Tmp	182	2.744	12:05:36.6	12:05:50.6	0	14s	+14	62°	43°
6	Tmp	20	5.206	10:13:08.9	10:13:29.7	0	21s	+21	52°	51°	58	Tmp	188	3.360	12:07:58.5	12:07:57.2	0	1s	-1	26°	43°
7	Tmp	25	6.137	10:15:01.6	10:15:13.0	0	11s	+11	50°	50°	59	Tmp	191	4.416	12:09:54.4	12:09:55.7	0	1s	+1	31°	43°
8	Tmp	27	7.078	10:16:27.9	10:16:48.0	0	20s	+20	53°	49°	60	Tmp	193	4.905	12:11:00.3	12:11:02.3	0	2s	+2	41°	43°
9	Tmp	31	8.284	10:18:25.6	10:18:52.2	0	27s	+27	54°	49°	61	Tmp	194	5.393	12:11:56.6	12:11:55.7	0	1s	-1	31°	44°
10	Tmp	38	0.146	10:22:35.7	10:22:35.5	0	0s	0	4°	45°	62	Tmp	196	5.686	12:12:29.2	12:12:30.3	0	1s	+1	35°	44°
11	Tmp	41	0.682	10:23:43.3	10:23:37.4	0	6s	-6	32°	41°	63	Tmp	196	5.958	12:12:58.9	12:12:57.5	0	1s	-1	38°	43°
12	Tmp	44	1.366	10:25:22.8	10:25:23.1	0	0s	0	5°	37°	64	Tmp	202	1.109	12:17:11.9	12:17:13.8	0	2s	+2	43°	43°
13	Tmp	48	2.399	10:27:37.7	10:27:39.9	0	2s	+2	28°	37°	65	Tmp	209	2.248	12:19:41.9	12:20:06.8	0	25s	+25	68°	44°
14	Tmp	54	4.390	10:31:42.1	10:31:57.4	0	15s	+15	51°	37°	66	Tmp	215	6.502	12:25:19.2	12:25:50.3	0	31s	[+31]	70°	44°
15	Tmp	59	5.236	10:33:31.5	10:33:36.6	0	5s	+5	40°	36°	67	Tmp	223	8.978	12:29:50.5	12:30:06.9	0	16s	+16	58°	44°
16	Tmp	63	6.047	10:35:11.3	10:35:14.7	0	3s	+3	36°	35°	68	Tmp	223	9.952	12:31:36.8	12:31:53.9	0	17s	+17	60°	44°
17	Tmp	66	7.496	10:37:52.7	10:38:04.0	0	11s	+11	47°	35°	69	Tmp	224	10.175	12:31:59.7	12:32:16.4	0	17s	+17	59°	44°
18	Tmp	70	0.575	10:40:31.8	10:40:43.0	0	11s	+11	42°	37°	70	Tmp	225	10.617	12:33:09.1	12:33:21.3	0	12s	+12	53°	44°
19	Tmp	73	1.721	10:42:43.9	10:42:50.3	0	6s	+6	42°	37°	71	Tmp	227	11.533	12:35:34.7	12:35:46.8	0	12s	+12	59°	44°
20	Tmp	75	2.241	10:43:51.0	10:43:51.3	0	0s	0	11°	36°	72	Tmp	227	12.161	12:36:58.4	12:37:14.7	0	16s	+16	61°	44°
21	Tmp	78	3.195	10:45:48.0	10:46:02.0	0	14s	+14	48°	35°	73	Tmp	229	12.661	12:38:10.4	12:38:26.5	0	16s	+16	60°	44°
22	Tmp	82	0.584	10:48:47.3	10:48:46.4	0	1s	-1	35°	35°	74	Tmp	233	14.864	12:43:30.9	12:48:04.2	0	4m33s	[+273]	75°	45°
23	Tmp	83	0.928	10:49:38.2	10:49:35.6	0	3s	-3	37°	34°	75	Tmp	233	15.357	12:44:20.2	12:48:45.1	0	4m25s	[+265]	75°	45°
24	Tmp	84	1.182	10:50:09.2	10:50:08.8	0	0s	0	15°	34°	76	Tmp	233	15.784	12:45:02.9	12:49:24.2	0	4m21s	[+261]	76°	45°
25	Tmp	89	3.052	10:53:22.5	10:53:17.7	0	5s	-5	52°	34°	77	Tmp	237	0.187	12:46:55.6	12:50:04.0	0	3m08s	[+188]	71°	45°
26	Tmp	98	5.387	10:58:49.3	10:58:53.3	0	4s	+4	20°	34°	78	Tmp	239	0.939	12:48:10.1	12:51:05.0	0	2m55s	[+175]	70°	45°
27	Tmp	101	6.032	11:00:08.6	11:00:16.7	0	8s	+8	35°	35°	79	Tmp	241	1.967	12:50:22.6	12:52:14.3	0	1m52s	[+112]	69°	45°
28	Tmp	103	6.782	11:01:16.1	11:01:28.3	0	12s	+12	42°	36°	80	Tmp	243	3.026	12:52:11.4	12:53:26.4	0	1m15s	[+75]	68°	45°
29	Tmp	103	7.114	11:01:44.6	11:01:54.3	0	10s	+10	46°	35°	81	Tmp	246	4.564	12:54:48.8	12:55:50.0	0	1m01s	[+61]	65°	45°
30	Tmp	106	8.231	11:03:27.8	11:03:38.0	0	10s	+10	50°	35°	82	Tmp	248	6.308	12:57:51.4	12:57:54.7	0	3s	+3	44°	45°
31	Tmp	115	0.214	11:34:48.8	11:34:50.1	0	1s	+1	30°	36°	83	Tmp	249	6.621	12:58:26.2	12:58:24.5	0	2s	-2	37°	45°
32	Tmp	120	1.169	11:36:38.3	11:36:36.1	0	2s	-2	25°	36°	84	Pass	252	8.063	13:01:04.9	13:01:06.6	0	2s	0	81°	45°
33	Tmp	123	1.847	11:38:00.5	11:38:04.6	0	4s	+4	40°	36°											
34	Tmp	125	2.313	11:38:54.5	11:38:59.9	0	5s	+5	43°	36°											
35	Tmp	126	2.668	11:39:26.1	11:39:31.1	0	5s	+5	45°	36°											
36	Tmp	127	3.172	11:40:12.0	11:40:31.8	0	20s	+20	56°	36°											
37	Tmp	130	3.655	11:41:03.0	11:41:29.0	0	26s	+26	58°	37°											
38	Tmp	135	0.552	11:43:46.6	11:43:55.8	0	9s	+9	51°	36°											
39	Tmp	139	1.365	11:45:03.4	11:45:26.2	0	23s	+23	61°	36°											
40	Tmp	145	2.266	11:47:03.8	11:47:15.0	0	11s	+11	57°	36°											
41	Tmp	147	2.712	11:47:49.9	11:47:58.0	0	8s	+8	56°	37°											
42	Tmp	150	3.350	11:48:58.3	11:49:03.6	0	5s	+5	47°	37°											
43	Tmp	151	3.746	11:49:37.3	11:49:41.5	0	4s	+4	47°	37°											
44	Tmp	154	4.285	11:50:37.2	11:50:36.8	0	0s	0	12°	37°											
45	Tmp	157	4.833	11:51:33.9	11:51:50.8	0	17s	+17	60°	38°											
46	Tmp	159	5.287	11:52:22.0	11:52:35.0	0	13s	+13	56°	39°											
47	Tmp	162	6.112	11:54:01.6	11:54:24.5	0	23s	+23	60°	39°											
48	Tmp	165	6.619	11:55:15.7	11:55:31.8	0	16s	+16	57°	41°											
49	Tmp	167	6.935	11:55:56.4	11:56:09.7	0	13s	+13	56°	41°											
50	Tmp	172	7.858	11:59:04.0	11:59:30.9	0	27s	+27	64°	41°											
51	Tmp	175	0.091	12:00:49.1	12:00:47.8	0	1s	-1	33°	42°											
52	Tmp	176	0.514	12:01:41.3	12:01:44.7	0	3s	+3	58°	42°											

Num 53 Pen 0 PCZ 5 Total PP 698 Col. Final 45°

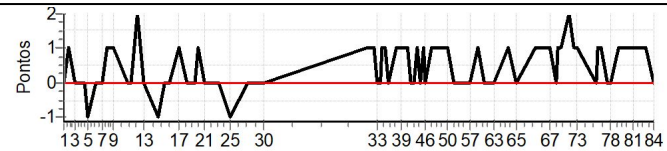




SETE LAGOAS - MG - Mitsubishi MotorSports 2023

Performance Individual

Table with columns: PC, Tp, Trc, DistPC, Ideal, Passagem, Pen, Erro, Pontos, NoPC, AtePC. Contains driver performance data for PC 54 and PC 53-84. Summary row: Num 54, Pen 0, PCZ 45, Total PP 29, Col. Final 1º.





**SETE LAGOAS - MG - Mitsubishi MotorSports 2023**

**Performance Individual**

PC	Tp	Trc	DistPC	Ideal	Passagem	Pen	Erro	Pontos	NoPC	AtePC	PC	Tp	Trc	DistPC	Ideal	Passagem	Pen	Erro	Pontos	NoPC	AtePC	
<b>N</b>	<b>55</b>	55 / Marcos Gomes de Almeida / Adriana de Paiva Almeida																				
		Cat / NL / Largada		LIGHT / 109 / 10:39:00																		
		São José dos Campos-SP										PAJERO DAKAR 3.2L D A/T										
<b>m</b>	<b>48º</b>																					
PC	Tp	Trc	DistPC	Ideal	Passagem	Pen	Erro	Pontos	NoPC	AtePC	PC	Tp	Trc	DistPC	Ideal	Passagem	Pen	Erro	Pontos	NoPC	AtePC	
1	Tmp	3	0.217	10:59:25.8	10:59:31.6	0	6s	+6	58º	46º	53	Tmp	177	0.756	12:58:09.9	12:58:10.7	0	1s	+1	25º	48º	
2	Tmp	6	0.993	11:01:02.1	11:01:05.3	0	3s	+3	29º	40º	54	Tmp	177	1.088	12:58:49.8	12:58:50.8	0	1s	+1	20º	48º	
3	Tmp	7	1.867	11:02:55.5	11:03:04.5	0	9s	+9	45º	41º	55	Tmp	180	1.574	12:59:40.3	12:59:45.9	0	6s	+6	54º	48º	
4	Tmp	13	3.275	11:05:33.9	11:06:07.8	0	34s	+34	61º	43º	56	Tmp	181	2.484	13:01:07.2	13:01:17.9	0	11s	+11	56º	48º	
5	Tmp	17	3.797	11:06:33.4	11:07:14.6	0	41s	+41	62º	52º	57	Tmp	182	2.744	13:01:36.6	13:01:44.1	0	8s	+8	55º	48º	
6	Tmp	20	5.206	11:09:08.9	11:10:13.1	0	1m04s	[+64]	66º	55º	58	Tmp	188	3.360	13:03:58.5	13:03:32.6	0	26s	-26	62º	48º	
7	Tmp	25	6.137	11:11:01.6	11:12:14.9	0	1m13s	[+73]	68º	60º	59	Tmp	191	4.416	13:05:54.4	13:05:31.7	0	23s	-23	68º	48º	
8	Tmp	27	7.078	11:12:27.9	11:13:49.1	0	1m21s	[+81]	70º	62º	60	Tmp	193	4.905	13:07:00.3	13:06:27.2	0	33s	-33	69º	48º	
9	Tmp	31	8.284	11:14:25.6	11:15:59.9	0	1m34s	[+94]	69º	62º	61	Tmp	194	5.393	13:07:56.6	13:07:22.8	0	34s	-34	71º	48º	
10	Tmp	38	0.146	11:18:35.7	11:20:12.5	0	1m37s	[+97]	57º	56º	62	Tmp	196	5.686	13:08:29.2	13:07:56.8	0	32s	-32	71º	48º	
11	Tmp	41	0.682	11:19:43.3	11:21:34.1	0	1m51s	[+111]	59º	56º	63	Tmp	196	5.958	13:08:58.9	13:08:23.8	0	35s	-35	72º	49º	
12	Tmp	44	1.366	11:21:22.8	11:23:07.1	0	1m44s	[+104]	61º	58º	64	Tmp	202	1.109	13:13:11.9	13:13:13.6	0	2s	+2	33º	49º	
13	Tmp	48	2.399	11:23:37.7	11:25:15.9	0	1m38s	[+98]	61º	58º	65	Tmp	209	2.248	13:15:41.9	13:15:30.8	0	11s	-11	65º	49º	
14	Tmp	54	4.390	11:27:42.1	11:28:51.3	0	1m09s	[+69]	59º	58º	66	Tmp	215	6.502	13:21:19.2	13:21:13.4	0	6s	-6	59º	49º	
15	Tmp	59	5.236	11:29:31.5	11:30:31.8	0	1m00s	+60	60º	58º	67	Tmp	223	8.978	13:25:50.5	13:25:31.9	0	19s	-19	59º	49º	
16	Tmp	63	6.047	11:31:11.3	11:31:59.3	0	48s	+48	59º	58º	68	Tmp	223	9.952	13:27:36.8	13:27:11.6	0	25s	-25	63º	49º	
17	Tmp	66	7.496	11:33:52.7	11:34:35.0	0	42s	+42	58º	58º	69	Tmp	224	10.175	13:27:59.7	13:27:41.7	0	18s	-18	60º	49º	
18	Tmp	70	0.575	11:36:31.8	11:36:10.2	0	22s	-22	50º	57º	70	Tmp	225	10.617	13:29:09.1	13:28:46.0	0	23s	-23	63º	49º	
19	Tmp	73	1.721	11:38:43.9	11:38:30.7	0	13s	-13	48º	55º	71	Tmp	227	11.533	13:31:34.7	13:31:01.8	0	33s	-33	66º	49º	
20	Tmp	75	2.241	11:39:51.0	11:39:34.7	0	16s	-16	51º	54º	72	Tmp	227	12.161	13:32:58.4	13:32:28.4	0	30s	-30	66º	49º	
21	Tmp	78	3.195	11:41:48.0	11:41:30.3	0	18s	-18	49º	54º	73	Tmp	229	12.661	13:34:10.4	13:33:46.6	0	24s	-24	65º	49º	
22	Tmp	82	0.584	11:44:47.3	11:44:47.4	0	0s	0	4º	54º	74	Tmp	233	14.864	13:39:30.9	13:39:16.8	0	14s	-14	49º	49º	
23	Tmp	83	0.928	11:45:38.2	11:45:30.0	0	8s	-8	51º	54º	75	Tmp	233	15.357	13:40:20.2	13:40:21.7	0	2s	+2	23º	48º	
24	Tmp	84	1.182	11:46:09.2	11:45:59.7	0	10s	-10	54º	53º	76	Tmp	233	15.784	13:41:02.9	13:41:27.1	0	24s	+24	54º	48º	
25	Tmp	89	3.052	11:49:22.5	11:49:14.2	0	8s	-8	53º	53º	77	Tmp	237	0.187	13:42:55.6	13:43:10.5	0	15s	+15	51º	48º	
26	Tmp	98	5.387	11:54:49.3	11:54:50.5	0	1s	+1	4º	53º	78	Tmp	239	0.939	13:44:10.1	13:44:48.9	0	39s	+39	57º	48º	
27	Tmp	101	6.032	11:56:08.6	11:56:15.8	0	7s	+7	32º	53º	79	Tmp	241	1.967	13:46:22.6	13:46:42.9	0	20s	+20	54º	48º	
28	Tmp	103	6.782	11:57:16.1	11:57:26.3	0	10s	+10	39º	52º	80	Tmp	243	3.026	13:48:11.4	13:48:38.7	0	27s	+27	59º	48º	
29	Tmp	103	7.114	11:57:44.6	11:57:57.8	0	13s	+13	48º	50º	81	Tmp	246	4.564	13:50:48.8	13:51:22.7	0	34s	+34	64º	48º	
30	Tmp	106	8.231	11:59:27.8	11:59:43.2	0	15s	+15	51º	51º	82	Tmp	248	6.308	13:53:51.4	13:54:20.6	0	29s	+29	65º	48º	
31	Tmp	115	0.214	12:30:48.8	12:30:58.1	0	9s	+9	63º	50º	83	Tmp	249	6.621	13:54:26.2	13:54:53.6	0	27s	+27	64º	48º	
32	Tmp	120	1.169	12:32:38.3	12:32:53.6	0	15s	+15	47º	50º	84	Pass	252	8.063	13:57:04.9	13:57:52.3	0	47s	0	29º	48º	
33	Tmp	123	1.847	12:34:00.5	12:34:18.9	0	18s	+18	56º	50º	<b>Num</b>	<b>55</b>	<b>Pen</b>	<b>0</b>	<b>PCZ</b>	<b>1</b>	<b>Total PP</b>	<b>1418</b>	<b>Col. Final</b>	<b>48º</b>		
34	Tmp	125	2.313	12:34:54.5	12:35:13.9	0	19s	+19	56º	50º												
35	Tmp	126	2.668	12:35:26.1	12:35:46.5	0	20s	+20	57º	50º												
36	Tmp	127	3.172	12:36:12.0	12:36:38.3	0	26s	+26	58º	47º												
37	Tmp	130	3.655	12:37:03.0	12:37:33.4	0	30s	+30	59º	48º												
38	Tmp	135	0.552	12:39:46.6	12:40:02.0	0	15s	+15	54º	48º												
39	Tmp	139	1.365	12:41:03.4	12:41:18.2	0	15s	+15	55º	48º												
40	Tmp	145	2.266	12:43:03.8	12:42:59.7	0	4s	-4	42º	48º												
41	Tmp	147	2.712	12:43:49.9	12:43:46.5	0	3s	-3	39º	47º												
42	Tmp	150	3.350	12:44:58.3	12:44:49.7	0	9s	-9	52º	47º												
43	Tmp	151	3.746	12:45:37.3	12:45:25.7	0	12s	-12	56º	47º												
44	Tmp	154	4.285	12:46:37.2	12:46:20.3	0	17s	-17	62º	48º												
45	Tmp	157	4.833	12:47:33.9	12:47:12.8	0	21s	-21	61º	48º												
46	Tmp	159	5.287	12:48:22.0	12:47:58.5	0	24s	-24	62º	48º												
47	Tmp	162	6.112	12:50:01.6	12:49:28.6	0	33s	-33	64º	48º												
48	Tmp	165	6.619	12:51:15.7	12:50:45.5	0	30s	-30	64º	48º												
49	Tmp	167	6.935	12:51:56.4	12:51:24.0	0	32s	-32	64º	48º												
50	Tmp	172	7.858	12:55:04.0	12:54:20.9	0	43s	-43	70º	48º												
51	Tmp	175	0.091	12:56:49.1	12:56:54.5	0	5s	+5	57º	48º												
52	Tmp	176	0.514	12:57:41.3	12:57:43.4	0	2s	+2	40º	48º												





SETE LAGOAS - MG - Mitsubishi MotorSports 2023

Performance Individual

PC	Tp	Trc	DistPC	Ideal	Passagem	Pen	Erro	Pontos	NoPC	AtePC	PC	Tp	Trc	DistPC	Ideal	Passagem	Pen	Erro	Pontos	NoPC	AtePC	
<b>N</b>	<b>56</b>	56 / Juliano Moreira Belotte / Denise Rafaela de Lima Belotte										53	Tmp	177	0.756	12:05:09.9	12:05:09.5	0	0s	0	14 °	56 °
<b>u</b>	<b>56</b>	Cat / NL / Largada		LIGHT / 56 / 09:46:00								54	Tmp	177	1.088	12:05:49.8	12:05:50.2	0	0s	0	12 °	56 °
<b>m</b>	<b>54°</b>	Sarzedo-MG			L200 TRITON HPE 3.2 DIESEL AT							55	Tmp	180	1.574	12:06:40.3	12:08:05.6	0	1m25s	[+85]	76 °	56 °
PC	Tp	Trc	DistPC	Ideal	Passagem	Pen	Erro	Pontos	NoPC	AtePC	56	Tmp	181	2.484	12:08:07.2	12:09:17.4	0	1m10s	[+70]	72 °	56 °	
1	Tmp	3	0.217	10:06:25.8	10:06:33.6	0	8s	[+8]	68 °	55 °	57	Tmp	182	2.744	12:08:36.6	12:09:35.9	0	59s	[+59]	71 °	56 °	
2	Tmp	6	0.993	10:08:02.1	10:08:12.0	0	10s	[+10]	49 °	66 °	58	Tmp	188	3.360	12:10:58.5	12:10:29.8	0	29s	-29	63 °	56 °	
3	Tmp	7	1.867	10:09:55.5	10:09:51.5	0	4s	-4	38 °	46 °	59	Tmp	191	4.416	12:12:54.4	12:12:45.8	0	9s	-9	62 °	56 °	
4	Tmp	13	3.275	10:12:33.9	10:12:37.3	0	3s	+3	32 °	41 °	60	Tmp	193	4.905	12:14:00.3	12:13:51.3	0	9s	-9	57 °	56 °	
5	Tmp	17	3.797	10:13:33.4	10:13:37.2	0	4s	+4	37 °	38 °	61	Tmp	194	5.393	12:14:56.6	12:14:56.5	0	0s	0	10 °	56 °	
6	Tmp	20	5.206	10:16:08.9	10:16:13.7	0	5s	+5	41 °	39 °	62	Tmp	196	5.686	12:15:29.2	12:15:25.0	0	4s	-4	54 °	56 °	
7	Tmp	25	6.137	10:18:01.6	10:17:56.4	0	5s	-5	40 °	37 °	63	Tmp	196	5.958	12:15:58.9	12:15:51.9	0	7s	-7	62 °	56 °	
8	Tmp	27	7.078	10:19:27.9	10:19:35.1	0	7s	+7	46 °	37 °	64	Tmp	202	1.109	12:20:11.9	12:20:06.8	0	5s	-5	60 °	56 °	
9	Tmp	31	8.284	10:21:25.6	10:21:31.3	0	6s	+6	39 °	39 °	65	Tmp	209	2.248	12:22:41.9	12:22:41.7	0	0s	0	15 °	56 °	
10	Tmp	38	0.146	10:25:35.7	---	0		+600	84 °	67 °	66	Tmp	215	6.502	12:28:19.2	12:28:25.3	0	6s	+6	60 °	56 °	
11	Tmp	41	0.682	10:26:43.3	---	0		+600	84 °	74 °	67	Tmp	223	8.978	12:32:50.5	12:32:55.9	0	5s	+5	44 °	56 °	
12	Tmp	44	1.366	10:28:22.8	10:26:43.8	0	1m39s	-99	59 °	73 °	68	Tmp	223	9.952	12:34:36.8	12:34:34.0	0	3s	-3	44 °	56 °	
13	Tmp	48	2.399	10:30:37.7	10:28:50.9	0	1m47s	-107	63 °	73 °	69	Tmp	224	10.175	12:34:59.7	12:34:58.9	0	1s	-1	32 °	55 °	
14	Tmp	54	4.390	10:34:42.1	10:32:53.4	0	1m49s	-109	64 °	72 °	70	Tmp	225	10.617	12:36:09.1	12:36:03.3	0	6s	-6	50 °	55 °	
15	Tmp	59	5.236	10:36:31.5	10:34:49.6	0	1m42s	-102	64 °	73 °	71	Tmp	227	11.533	12:38:34.7	12:38:42.1	0	7s	+7	52 °	55 °	
16	Tmp	63	6.047	10:38:11.3	10:36:31.1	0	1m40s	-100	65 °	73 °	72	Tmp	227	12.161	12:39:58.4	12:39:57.9	0	1s	-1	24 °	55 °	
17	Tmp	66	7.496	10:40:52.7	10:39:17.6	0	1m35s	-95	64 °	75 °	73	Tmp	229	12.661	12:41:10.4	12:41:10.3	0	0s	0	11 °	55 °	
18	Tmp	70	0.575	10:43:31.8	10:43:31.6	0	0s	0	8 °	71 °	74	Tmp	233	14.864	12:46:30.9	12:46:28.2	0	3s	-3	36 °	55 °	
19	Tmp	73	1.721	10:45:43.9	10:45:40.1	0	4s	-4	39 °	71 °	75	Tmp	233	15.357	12:47:20.2	12:47:18.2	0	2s	-2	27 °	55 °	
20	Tmp	75	2.241	10:46:51.0	10:46:47.0	0	4s	-4	42 °	68 °	76	Tmp	233	15.784	12:48:02.9	12:48:04.8	0	2s	+2	28 °	54 °	
21	Tmp	78	3.195	10:48:48.0	10:49:00.8	0	13s	[+13]	47 °	69 °	77	Tmp	237	0.187	12:49:55.6	12:50:02.0	0	6s	+6	38 °	53 °	
22	Tmp	82	0.584	10:51:47.3	10:51:50.6	0	3s	+3	50 °	68 °	78	Tmp	239	0.939	12:51:10.1	12:51:15.5	0	5s	+5	44 °	52 °	
23	Tmp	83	0.928	10:52:38.2	10:52:37.8	0	0s	0	7 °	66 °	79	Tmp	241	1.967	12:53:22.6	12:53:15.7	0	7s	-7	40 °	52 °	
24	Tmp	84	1.182	10:53:09.2	10:53:08.8	0	0s	0	13 °	65 °	80	Tmp	243	3.026	12:55:11.4	12:55:12.2	0	1s	+1	29 °	52 °	
25	Tmp	89	3.052	10:56:22.5	10:56:27.1	0	5s	+5	51 °	64 °	81	Tmp	246	4.564	12:57:48.8	12:57:48.5	0	0s	0	9 °	54 °	
26	Tmp	98	5.387	11:01:49.3	11:01:50.2	0	1s	+1	6 °	64 °	82	Tmp	248	6.308	13:00:51.4	13:00:49.4	0	2s	-2	37 °	54 °	
27	Tmp	101	6.032	11:03:08.6	11:03:15.5	0	7s	+7	33 °	62 °	83	Tmp	249	6.621	13:01:26.2	13:01:25.9	0	0s	0	11 °	54 °	
28	Tmp	103	6.782	11:04:16.1	11:04:25.9	0	10s	[+10]	40 °	62 °	84	Pass	252	8.063	13:04:04.9	13:04:10.2	0	5s	0	79 °	54 °	
29	Tmp	103	7.114	11:04:44.6	11:04:52.6	0	8s	[+8]	41 °	60 °	<b>Num</b> 56 <b>Pen</b> 0 <b>PCZ</b> 10 <b>Total PP</b> 2053 <b>Col. Final</b> 54°											
30	Tmp	106	8.231	11:06:27.8	11:06:28.8	0	1s	+1	26 °	60 °												
31	Tmp	115	0.214	11:37:48.8	11:37:55.0	0	6s	+6	60 °	61 °												
32	Tmp	120	1.169	11:39:38.3	11:39:39.6	0	1s	+1	18 °	61 °												
33	Tmp	123	1.847	11:41:00.5	11:41:01.3	0	1s	+1	29 °	60 °												
34	Tmp	125	2.313	11:41:54.5	11:41:49.6	0	5s	-5	42 °	60 °												
35	Tmp	126	2.668	11:42:26.1	11:42:27.8	0	2s	+2	33 °	59 °												
36	Tmp	127	3.172	11:43:12.0	11:43:20.0	0	8s	[+8]	51 °	58 °												
37	Tmp	130	3.655	11:44:03.0	11:44:08.8	0	6s	+6	49 °	57 °												
38	Tmp	135	0.552	11:46:46.6	11:46:50.6	0	4s	+4	46 °	57 °												
39	Tmp	139	1.365	11:48:03.4	11:48:06.7	0	3s	+3	39 °	57 °												
40	Tmp	145	2.266	11:50:03.8	11:50:06.6	0	3s	+3	41 °	55 °												
41	Tmp	147	2.712	11:50:49.9	11:50:51.3	0	1s	+1	28 °	57 °												
42	Tmp	150	3.350	11:51:58.3	11:52:00.1	0	2s	+2	34 °	56 °												
43	Tmp	151	3.746	11:52:37.3	11:52:37.9	0	1s	+1	28 °	56 °												
44	Tmp	154	4.285	11:53:37.2	11:53:36.0	0	1s	-1	26 °	56 °												
45	Tmp	157	4.833	11:54:33.9	11:54:38.2	0	4s	+4	43 °	56 °												
46	Tmp	159	5.287	11:55:22.0	11:55:25.6	0	4s	+4	53 °	56 °												
47	Tmp	162	6.112	11:57:01.6	11:57:05.7	0	4s	+4	41 °	56 °												
48	Tmp	165	6.619	11:58:15.7	11:58:12.8	0	3s	-3	35 °	56 °												
49	Tmp	167	6.935	11:58:56.4	11:58:58.3	0	2s	+2	32 °	56 °												
50	Tmp	172	7.858	12:02:04.0	12:02:02.5	0	2s	-2	20 °	56 °												
51	Tmp	175	0.091	12:03:49.1	12:03:55.5	0	6s	+6	61 °	56 °												
52	Tmp	176	0.514	12:04:41.3	12:04:40.5	0	1s	-1	35 °	56 °												





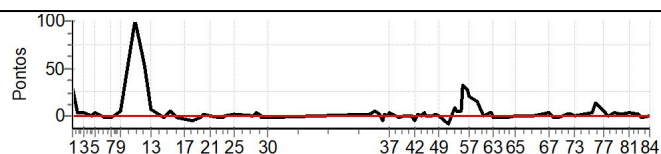
# SETE LAGOAS - MG - Mitsubishi MotorSports 2023

## Performance Individual

PC	Tp	Trc	DistPC	Ideal	Passagem	Pen	Erro	Pontos	NoPC	AtePC
Num	57	57 / Geraldo de Camargo Neto / Daniela Mendes Oliveira								
		Cat / NL / Largada		LIGHT / 57 / 09:47:00						
		Belo Horizonte-MG			L200 TRITON SPORT HPE-S 2.4 D 4x4					
PC	Tp	Trc	DistPC	Ideal	Passagem	Pen	Erro	Pontos	NoPC	AtePC
1	Tmp	3	0.217	10:07:25.8	10:07:55.2	0	29s	[+29]	75 °	62 °
2	Tmp	6	0.993	10:09:02.1	10:09:06.1	0	4s	+4	36 °	52 °
3	Tmp	7	1.867	10:10:55.5	10:10:58.2	0	3s	+3	35 °	36 °
4	Tmp	13	3.275	10:13:33.9	10:13:34.8	0	1s	+1	24 °	31 °
5	Tmp	17	3.797	10:14:33.4	10:14:36.2	0	3s	+3	31 °	28 °
6	Tmp	20	5.206	10:17:08.9	10:17:06.8	0	2s	-2	28 °	25 °
7	Tmp	25	6.137	10:19:01.6	10:19:00.5	0	1s	-1	23 °	24 °
8	Tmp	27	7.078	10:20:27.9	10:20:28.5	0	1s	+1	22 °	22 °
9	Tmp	31	8.284	10:22:25.6	10:22:30.3	0	5s	+5	37 °	25 °
10	Tmp	38	0.146	10:26:35.7	10:28:15.8	0	1m40s	[+100]	58 °	28 °
11	Tmp	41	0.682	10:27:43.3	10:29:07.0	0	1m24s	[+84]	56 °	30 °
12	Tmp	44	1.366	10:29:22.8	10:30:16.2	0	53s	[+53]	51 °	36 °
13	Tmp	48	2.399	10:31:37.7	10:31:44.4	0	7s	+7	40 °	36 °
14	Tmp	54	4.390	10:35:42.1	10:35:40.6	0	2s	-2	22 °	34 °
15	Tmp	59	5.236	10:37:31.5	10:37:36.4	0	5s	+5	39 °	33 °
16	Tmp	63	6.047	10:39:11.3	10:39:09.5	0	2s	-2	32 °	33 °
17	Tmp	66	7.496	10:41:52.7	10:41:50.2	0	3s	-3	28 °	33 °
18	Tmp	70	0.575	10:44:31.8	10:44:27.9	0	4s	-4	33 °	33 °
19	Tmp	73	1.721	10:46:43.9	10:46:42.4	0	2s	-2	30 °	32 °
20	Tmp	75	2.241	10:47:51.0	10:47:53.1	0	2s	+2	34 °	32 °
21	Tmp	78	3.195	10:49:48.0	10:49:47.7	0	0s	0	11 °	24 °
22	Tmp	82	0.584	10:52:47.3	10:52:46.2	0	1s	-1	34 °	24 °
23	Tmp	83	0.928	10:53:38.2	10:53:36.4	0	2s	-2	29 °	24 °
24	Tmp	84	1.182	10:54:09.2	10:54:09.6	0	0s	0	12 °	24 °
25	Tmp	89	3.052	10:57:22.5	10:57:24.2	0	2s	+2	28 °	23 °
26	Tmp	98	5.387	11:02:49.3	11:02:49.4	0	0s	0	2 °	21 °
27	Tmp	101	6.032	11:04:08.6	11:04:11.4	0	3s	+3	27 °	21 °
28	Tmp	103	6.782	11:05:16.1	11:05:16.2	0	0s	0	7 °	19 °
29	Tmp	103	7.114	11:05:44.6	11:05:43.9	0	1s	-1	21 °	19 °
30	Tmp	106	8.231	11:07:27.8	11:07:26.9	0	1s	-1	25 °	19 °
31	Tmp	115	0.214	11:38:48.8	11:38:50.6	0	2s	+2	35 °	17 °
32	Tmp	120	1.169	11:40:38.3	11:40:44.2	0	6s	+6	36 °	17 °
33	Tmp	123	1.847	11:42:00.5	11:42:02.6	0	2s	+2	33 °	17 °
34	Tmp	125	2.313	11:42:54.5	11:42:49.8	0	5s	-5	41 °	17 °
35	Tmp	126	2.668	11:43:26.1	11:43:27.8	0	2s	+2	32 °	17 °
36	Tmp	127	3.172	11:44:12.0	11:44:12.7	0	1s	+1	28 °	17 °
37	Tmp	130	3.655	11:45:03.0	11:45:06.1	0	3s	+3	43 °	17 °
38	Tmp	135	0.552	11:47:46.6	11:47:46.0	0	1s	-1	29 °	17 °
39	Tmp	139	1.365	11:49:03.4	11:49:04.2	0	1s	+1	27 °	17 °
40	Tmp	145	2.266	11:51:03.8	11:51:04.8	0	1s	+1	25 °	17 °
41	Tmp	147	2.712	11:51:49.9	11:51:50.0	0	0s	0	12 °	17 °
42	Tmp	150	3.350	11:52:58.3	11:52:52.9	0	5s	-5	46 °	17 °
43	Tmp	151	3.746	11:53:37.3	11:53:39.3	0	2s	+2	39 °	17 °
44	Tmp	154	4.285	11:54:37.2	11:54:37.1	0	0s	0	10 °	17 °
45	Tmp	157	4.833	11:55:33.9	11:55:38.1	0	4s	+4	42 °	17 °
46	Tmp	159	5.287	11:56:22.0	11:56:22.8	0	1s	+1	30 °	17 °
47	Tmp	162	6.112	11:58:01.6	11:58:02.9	0	1s	+1	20 °	17 °
48	Tmp	165	6.619	11:59:15.7	11:59:17.5	0	2s	+2	29 °	17 °
49	Tmp	167	6.935	11:59:56.4	11:59:56.8	0	0s	0	12 °	16 °
50	Tmp	172	7.858	12:03:04.0	12:02:56.1	0	8s	-8	44 °	16 °
51	Tmp	175	0.091	12:04:49.1	12:04:58.4	0	9s	+9	64 °	17 °
52	Tmp	176	0.514	12:05:41.3	12:05:46.5	0	5s	+5	66 °	17 °

PC	Tp	Trc	DistPC	Ideal	Passagem	Pen	Erro	Pontos	NoPC	AtePC
53	Tmp	177	0.756	12:06:09.9	12:06:15.3	0	5s	+5	63 °	17 °
54	Tmp	177	1.088	12:06:49.8	12:06:54.6	0	5s	+5	58 °	19 °
55	Tmp	180	1.574	12:07:40.3	12:08:13.2	0	33s	[+33]	68 °	19 °
56	Tmp	181	2.484	12:09:07.2	12:09:35.2	0	28s	[+28]	66 °	20 °
57	Tmp	182	2.744	12:09:36.6	12:09:56.5	0	20s	[+20]	65 °	25 °
58	Tmp	188	3.360	12:11:58.5	12:12:13.9	0	15s	[+15]	60 °	26 °
59	Tmp	191	4.416	12:13:54.4	12:13:55.1	0	1s	+1	30 °	26 °
60	Tmp	193	4.905	12:15:00.3	12:15:01.9	0	2s	+2	40 °	26 °
61	Tmp	194	5.393	12:15:56.6	12:16:01.0	0	4s	+4	54 °	25 °
62	Tmp	196	5.686	12:16:29.2	12:16:31.8	0	3s	+3	51 °	25 °
63	Tmp	196	5.958	12:16:58.9	12:16:56.8	0	2s	-2	49 °	25 °
64	Tmp	202	1.109	12:21:11.9	12:21:11.0	0	1s	-1	26 °	24 °
65	Tmp	209	2.248	12:23:41.9	12:23:43.1	0	1s	+1	36 °	24 °
66	Tmp	215	6.502	12:29:19.2	12:29:20.4	0	1s	+1	33 °	24 °
67	Tmp	223	8.978	12:33:50.5	12:33:53.9	0	3s	+3	33 °	24 °
68	Tmp	223	9.952	12:35:36.8	12:35:35.7	0	1s	-1	28 °	24 °
69	Tmp	224	10.175	12:35:59.7	12:35:58.7	0	1s	-1	31 °	24 °
70	Tmp	225	10.617	12:37:09.1	12:37:08.4	0	1s	-1	23 °	23 °
71	Tmp	227	11.533	12:39:34.7	12:39:37.1	0	2s	+2	31 °	21 °
72	Tmp	227	12.161	12:40:58.4	12:41:00.7	0	2s	+2	34 °	21 °
73	Tmp	229	12.661	12:42:10.4	12:42:10.8	0	0s	0	10 °	20 °
74	Tmp	233	14.864	12:47:30.9	12:47:34.2	0	3s	+3	35 °	20 °
75	Tmp	233	15.357	12:48:20.2	12:48:34.2	0	14s	[+14]	53 °	22 °
76	Tmp	233	15.784	12:49:02.9	12:49:14.7	0	12s	+12	49 °	22 °
77	Tmp	237	0.187	12:50:55.6	12:51:00.7	0	5s	+5	36 °	24 °
78	Tmp	239	0.939	12:52:10.1	12:52:10.4	0	0s	0	7 °	22 °
79	Tmp	241	1.967	12:54:22.6	12:54:25.2	0	3s	+3	32 °	22 °
80	Tmp	243	3.026	12:56:11.4	12:56:13.8	0	2s	+2	35 °	22 °
81	Tmp	246	4.564	12:58:48.8	12:58:52.8	0	4s	+4	48 °	22 °
82	Tmp	248	6.308	13:01:51.4	13:01:53.4	0	2s	+2	36 °	22 °
83	Tmp	249	6.621	13:02:26.2	13:02:24.5	0	2s	-2	36 °	21 °
84	Pass	252	8.063	13:05:04.9	14:10:00.6	0	01h04m	0	78 °	21 °

Num	57	Pen	0	PCZ	9	Total PP	186	Col. Final	21°
-----	----	-----	---	-----	---	----------	-----	------------	-----

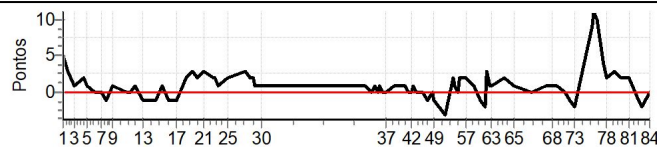




## SETE LAGOAS - MG - Mitsubishi MotorSports 2023

## Performance Individual

PC	Tp	Trc	DistPC	Ideal	Passagem	Pen	Erro	Pontos	NoPC	AtePC	PC	Tp	Trc	DistPC	Ideal	Passagem	Pen	Erro	Pontos	NoPC	AtePC
<b>N</b>	<b>58</b>	58 / Clémenteau Chiabi Saliba Jr / Robert Farrer																			
<b>u</b>	<b>11<sup>o</sup></b>	Cat / NL / Largada LIGHT / 58 / 09:48:00																			
<b>m</b>	<b>11<sup>o</sup></b>	Belo Horizonte-MG									L200 TRITON SPORT HPE 2.4 D 4X4										
PC	Tp	Trc	DistPC	Ideal	Passagem	Pen	Erro	Pontos	NoPC	AtePC	PC	Tp	Trc	DistPC	Ideal	Passagem	Pen	Erro	Pontos	NoPC	AtePC
1	Tmp	3	0.217	10:08:25.8	10:08:30.8	0	5s	[+5]	55°	43°	53	Tmp	177	0.756	12:07:09.9	12:07:10.9	0	1s	+1	39°	8°
2	Tmp	6	0.993	10:10:02.1	10:10:05.1	0	3s	[+3]	34°	39°	54	Tmp	177	1.088	12:07:49.8	12:07:50.2	0	0s	0	11°	8°
3	Tmp	7	1.867	10:11:55.5	10:11:56.9	0	1s	+1	22°	28°	55	Tmp	180	1.574	12:08:40.3	12:08:41.9	0	2s	+2	42°	8°
4	Tmp	13	3.275	10:14:33.9	10:14:36.3	0	2s	+2	29°	25°	56	Tmp	181	2.484	12:10:07.2	12:10:09.1	0	2s	+2	40°	8°
5	Tmp	17	3.797	10:15:33.4	10:15:34.4	0	1s	+1	18°	20°	57	Tmp	182	2.744	12:10:36.6	12:10:38.3	0	2s	+2	39°	8°
6	Tmp	20	5.206	10:18:08.9	10:18:09.2	0	0s	0	9°	18°	58	Tmp	188	3.360	12:12:58.5	12:12:59.9	0	1s	+1	24°	8°
7	Tmp	25	6.137	10:20:01.6	10:20:02.0	0	0s	0	11°	15°	59	Tmp	191	4.416	12:14:54.4	12:14:53.6	0	1s	-1	29°	8°
8	Tmp	27	7.078	10:21:27.9	10:21:27.2	0	1s	-1	21°	14°	60	Tmp	193	4.905	12:16:00.3	12:15:58.4	0	2s	-2	39°	8°
9	Tmp	31	8.284	10:23:25.6	10:23:26.8	0	1s	+1	17°	10°	61	Tmp	194	5.393	12:16:56.6	12:16:59.6	0	3s	+3	52°	9°
10	Tmp	38	0.146	10:27:35.7	10:27:35.3	0	0s	0	2°	8°	62	Tmp	196	5.686	12:17:29.2	12:17:30.3	0	1s	+1	34°	9°
11	Tmp	41	0.682	10:28:43.3	10:28:42.9	0	0s	0	3°	5°	63	Tmp	196	5.958	12:17:58.9	12:17:59.9	0	1s	+1	37°	9°
12	Tmp	44	1.366	10:30:22.8	10:30:24.2	0	1s	+1	17°	5°	64	Tmp	202	1.109	12:22:11.9	12:22:14.0	0	2s	+2	42°	9°
13	Tmp	48	2.399	10:32:37.7	10:32:36.8	0	1s	-1	22°	4°	65	Tmp	209	2.248	12:24:41.9	12:24:43.3	0	1s	+1	35°	9°
14	Tmp	54	4.390	10:36:42.1	10:36:40.8	0	1s	-1	11°	5°	66	Tmp	215	6.502	12:30:19.2	12:30:19.5	0	0s	0	17°	9°
15	Tmp	59	5.236	10:38:31.5	10:38:32.9	0	1s	+1	19°	5°	67	Tmp	223	8.978	12:34:50.5	12:34:51.6	0	1s	+1	14°	9°
16	Tmp	63	6.047	10:40:11.3	10:40:10.3	0	1s	-1	24°	5°	68	Tmp	223	9.952	12:36:36.8	12:36:37.8	0	1s	+1	27°	9°
17	Tmp	66	7.496	10:42:52.7	10:42:51.3	0	1s	-1	13°	4°	69	Tmp	224	10.175	12:36:59.7	12:37:00.9	0	1s	+1	30°	9°
18	Tmp	70	0.575	10:45:31.8	10:45:34.0	0	2s	+2	26°	4°	70	Tmp	225	10.617	12:38:09.1	12:38:10.4	0	1s	+1	22°	9°
19	Tmp	73	1.721	10:47:43.9	10:47:46.5	0	3s	[+3]	35°	5°	71	Tmp	227	11.533	12:40:34.7	12:40:35.1	0	0s	0	8°	8°
20	Tmp	75	2.241	10:48:51.0	10:48:53.4	0	2s	+2	33°	8°	72	Tmp	227	12.161	12:41:58.4	12:41:57.5	0	1s	-1	23°	8°
21	Tmp	78	3.195	10:50:48.0	10:50:50.6	0	3s	[+3]	37°	10°	73	Tmp	229	12.661	12:43:10.4	12:43:08.5	0	2s	-2	34°	9°
22	Tmp	82	0.584	10:53:47.3	10:53:49.2	0	2s	+2	41°	10°	74	Tmp	233	14.864	12:48:30.9	12:48:40.3	0	9s	[+9]	47°	9°
23	Tmp	83	0.928	10:54:38.2	10:54:40.2	0	2s	+2	28°	9°	75	Tmp	233	15.357	12:49:20.2	12:49:30.9	0	11s	[+11]	51°	9°
24	Tmp	84	1.182	10:55:09.2	10:55:10.6	0	1s	+1	30°	10°	76	Tmp	233	15.784	12:50:02.9	12:50:13.3	0	10s	[+10]	47°	8°
25	Tmp	89	3.052	10:58:22.5	10:58:24.2	0	2s	+2	27°	11°	77	Tmp	237	0.187	12:51:55.6	12:51:59.2	0	4s	[+4]	34°	9°
26	Tmp	98	5.387	11:03:49.3	11:03:52.2	0	3s	[+3]	18°	10°	78	Tmp	239	0.939	12:53:10.1	12:53:12.2	0	2s	+2	35°	9°
27	Tmp	101	6.032	11:05:08.6	11:05:10.1	0	2s	+2	25°	10°	79	Tmp	241	1.967	12:55:22.6	12:55:26.0	0	3s	+3	31°	9°
28	Tmp	103	6.782	11:06:16.1	11:06:18.5	0	2s	+2	30°	12°	80	Tmp	243	3.026	12:57:11.4	12:57:13.8	0	2s	+2	34°	10°
29	Tmp	103	7.114	11:06:44.6	11:06:45.6	0	1s	+1	20°	11°	81	Tmp	246	4.564	12:59:48.8	12:59:50.6	0	2s	+2	34°	11°
30	Tmp	106	8.231	11:08:27.8	11:08:29.1	0	1s	+1	24°	11°	82	Tmp	248	6.308	13:02:51.4	13:02:50.8	0	1s	-1	20°	11°
31	Tmp	115	0.214	11:39:48.8	11:39:50.0	0	1s	+1	28°	11°	83	Tmp	249	6.621	13:03:26.2	13:03:24.5	0	2s	-2	35°	11°
32	Tmp	120	1.169	11:41:38.3	11:41:38.5	0	0s	0	8°	9°	84	Pass	252	8.063	13:06:04.9	13:06:03.9	0	1s	0	77°	11°
33	Tmp	123	1.847	11:43:00.5	11:43:01.4	0	1s	+1	28°	9°											
34	Tmp	125	2.313	11:43:54.5	11:43:54.8	0	0s	0	14°	8°											
35	Tmp	126	2.668	11:44:26.1	11:44:27.2	0	1s	+1	25°	9°											
36	Tmp	127	3.172	11:45:12.0	11:45:12.3	0	0s	0	15°	8°											
37	Tmp	130	3.655	11:46:03.0	11:46:03.4	0	0s	0	11°	8°											
38	Tmp	135	0.552	11:48:46.6	11:48:47.1	0	1s	+1	28°	9°											
39	Tmp	139	1.365	11:50:03.4	11:50:04.1	0	1s	+1	26°	9°											
40	Tmp	145	2.266	11:52:03.8	11:52:05.2	0	1s	+1	24°	9°											
41	Tmp	147	2.712	11:52:49.9	11:52:49.7	0	0s	0	11°	8°											
42	Tmp	150	3.350	11:53:58.3	11:53:58.4	0	0s	0	15°	8°											
43	Tmp	151	3.746	11:54:37.3	11:54:38.7	0	1s	+1	27°	8°											
44	Tmp	154	4.285	11:55:37.2	11:55:37.2	0	0s	0	9°	8°											
45	Tmp	157	4.833	11:56:33.9	11:56:34.2	0	0s	0	16°	8°											
46	Tmp	159	5.287	11:57:22.0	11:57:21.7	0	0s	0	14°	8°											
47	Tmp	162	6.112	11:59:01.6	11:59:00.9	0	1s	-1	19°	8°											
48	Tmp	165	6.619	12:00:15.7	12:00:15.6	0	0s	0	9°	8°											
49	Tmp	167	6.935	12:00:56.4	12:00:55.8	0	1s	-1	23°	8°											
50	Tmp	172	7.858	12:04:04.0	12:04:01.1	0	3s	-3	28°	8°											
51	Tmp	175	0.091	12:05:49.1	12:05:50.3	0	1s	+1	32°	8°											
52	Tmp	176	0.514	12:06:41.3	12:06:43.7	0	2s	+2	50°	8°											

Num 58 Pen 0 PCZ 17 Total PP 82 Col. Final 11<sup>o</sup>





# SETE LAGOAS - MG - Mitsubishi MotorSports 2023

## Performance Individual

PC	Tp	Trc	DistPC	Ideal	Passagem	Pen	Erro	Pontos	NoPC	AtePC	PC	Tp	Trc	DistPC	Ideal	Passagem	Pen	Erro	Pontos	NoPC	AtePC
Num	59	59 / Juliana Cristina Almeida Taiar / Thais de Almeida Macedo Santos																			
		Cat / NL / Largada			LIGHT / 59 / 09:49:00																
		Belo Horizonte-MG									PAJERO TR4 FLEX 2.0 4X4 MT 5P										
PC	Tp	Trc	DistPC	Ideal	Passagem	Pen	Erro	Pontos	NoPC	AtePC	PC	Tp	Trc	DistPC	Ideal	Passagem	Pen	Erro	Pontos	NoPC	AtePC
1	Tmp	3	0.217	10:09:25.8	10:09:26.9	0	1s	+1	27°	23°	53	Tmp	177	0.756	12:08:09.9	12:08:09.7	0	0s	0	13°	2°
2	Tmp	6	0.993	10:11:02.1	10:11:04.1	0	2s	[+2]	24°	19°	54	Tmp	177	1.088	12:08:49.8	12:08:50.1	0	0s	0	10°	2°
3	Tmp	7	1.867	10:12:55.5	10:12:55.4	0	0s	0	6°	9°	55	Tmp	180	1.574	12:09:40.3	12:09:41.0	0	1s	+1	32°	2°
4	Tmp	13	3.275	10:15:33.9	10:15:33.4	0	1s	-1	23°	10°	56	Tmp	181	2.484	12:11:07.2	12:11:07.3	0	0s	0	10°	2°
5	Tmp	17	3.797	10:16:33.4	10:16:34.2	0	1s	+1	17°	9°	57	Tmp	182	2.744	12:11:36.6	12:11:36.7	0	0s	0	9°	2°
6	Tmp	20	5.206	10:19:08.9	10:19:09.4	0	1s	+1	23°	9°	58	Tmp	188	3.360	12:13:58.5	12:13:58.3	0	0s	0	13°	2°
7	Tmp	25	6.137	10:21:01.6	10:21:01.0	0	1s	-1	22°	9°	59	Tmp	191	4.416	12:15:54.4	12:15:53.1	0	1s	-1	28°	2°
8	Tmp	27	7.078	10:22:27.9	10:22:28.9	0	1s	+1	20°	8°	60	Tmp	193	4.905	12:17:00.3	12:16:58.9	0	1s	-1	30°	2°
9	Tmp	31	8.284	10:24:25.6	10:24:26.5	0	1s	+1	16°	7°	61	Tmp	194	5.393	12:17:56.6	12:17:55.2	0	1s	-1	30°	2°
10	Tmp	38	0.146	10:28:35.7	10:28:37.2	0	2s	[+2]	19°	7°	62	Tmp	196	5.686	12:18:29.2	12:18:28.4	0	1s	-1	33°	2°
11	Tmp	41	0.682	10:29:43.3	10:29:44.6	0	1s	+1	12°	7°	63	Tmp	196	5.958	12:18:58.9	12:18:58.0	0	1s	-1	36°	2°
12	Tmp	44	1.366	10:31:22.8	10:31:22.5	0	0s	0	4°	6°	64	Tmp	202	1.109	12:23:11.9	12:23:12.2	0	0s	0	9°	2°
13	Tmp	48	2.399	10:33:37.7	10:33:36.7	0	1s	-1	21°	5°	65	Tmp	209	2.248	12:25:41.9	12:25:42.3	0	0s	0	14°	2°
14	Tmp	54	4.390	10:37:42.1	10:37:41.7	0	0s	0	2°	4°	66	Tmp	215	6.502	12:31:19.2	12:31:24.3	0	5s	[+5]	58°	2°
15	Tmp	59	5.236	10:39:31.5	10:39:31.1	0	0s	0	10°	4°	67	Tmp	223	8.978	12:35:50.5	12:35:52.2	0	2s	[+2]	26°	2°
16	Tmp	63	6.047	10:41:11.3	10:41:09.6	0	2s	-2	31°	4°	68	Tmp	223	9.952	12:37:36.8	12:37:37.6	0	1s	+1	26°	2°
17	Tmp	66	7.496	10:43:52.7	10:43:48.8	0	4s	-4	33°	5°	69	Tmp	224	10.175	12:37:59.7	12:38:00.4	0	1s	+1	29°	3°
18	Tmp	70	0.575	10:46:31.8	10:46:32.1	0	0s	0	7°	5°	70	Tmp	225	10.617	12:39:09.1	12:39:09.3	0	0s	0	8°	2°
19	Tmp	73	1.721	10:48:43.9	10:48:40.8	0	3s	-3	34°	6°	71	Tmp	227	11.533	12:41:34.7	12:41:34.7	0	0s	0	7°	2°
20	Tmp	75	2.241	10:49:51.0	10:49:50.7	0	0s	0	10°	5°	72	Tmp	227	12.161	12:42:58.4	12:43:00.2	0	2s	[+2]	33°	2°
21	Tmp	78	3.195	10:51:48.0	10:51:48.0	0	0s	0	10°	6°	73	Tmp	229	12.661	12:44:10.4	12:44:10.3	0	0s	0	9°	2°
22	Tmp	82	0.584	10:54:47.3	10:54:48.7	0	1s	+1	33°	6°	74	Tmp	233	14.864	12:49:30.9	12:49:33.0	0	2s	[+2]	27°	2°
23	Tmp	83	0.928	10:55:38.2	10:55:37.5	0	1s	-1	19°	6°	75	Tmp	233	15.357	12:50:20.2	12:50:20.5	0	0s	0	5°	2°
24	Tmp	84	1.182	10:56:09.2	10:56:09.6	0	0s	0	11°	5°	76	Tmp	233	15.784	12:51:02.9	12:51:01.9	0	1s	-1	20°	2°
25	Tmp	89	3.052	10:59:22.5	10:59:22.9	0	0s	0	9°	5°	77	Tmp	237	0.187	12:52:55.6	12:52:55.6	0	0s	0	10°	2°
26	Tmp	98	5.387	11:04:49.3	11:04:49.6	0	0s	0	1°	3°	78	Tmp	239	0.939	12:54:10.1	12:54:11.5	0	1s	+1	28°	2°
27	Tmp	101	6.032	11:06:08.6	11:06:07.7	0	1s	-1	13°	3°	79	Tmp	241	1.967	12:56:22.6	12:56:24.2	0	2s	[+2]	22°	2°
28	Tmp	103	6.782	11:07:16.1	11:07:15.1	0	1s	-1	24°	3°	80	Tmp	243	3.026	12:58:11.4	12:58:14.0	0	3s	[+3]	40°	4°
29	Tmp	103	7.114	11:07:44.6	11:07:43.9	0	1s	-1	19°	3°	81	Tmp	246	4.564	13:00:48.8	13:00:50.0	0	1s	+1	27°	2°
30	Tmp	106	8.231	11:09:27.8	11:09:27.7	0	0s	0	7°	3°	82	Tmp	248	6.308	13:03:51.4	13:03:51.1	0	0s	0	11°	2°
31	Tmp	115	0.214	11:40:48.8	11:40:50.2	0	1s	+1	27°	3°	83	Tmp	249	6.621	13:04:26.2	13:04:20.4	0	6s	-6	51°	5°
32	Tmp	120	1.169	11:42:38.3	11:42:56.9	0	19s	[+19]	55°	4°	84	Pass	252	8.063	13:07:04.9	13:07:12.4	0	8s	0	76°	5°
33	Tmp	123	1.847	11:44:00.5	11:44:00.0	0	1s	-1	27°	4°	<b>Num 59 Pen 0 PCZ 39 Total PP 47 Col. Final 5º</b>										
34	Tmp	125	2.313	11:44:54.5	11:44:54.8	0	0s	0	13°	4°											
35	Tmp	126	2.668	11:45:26.1	11:45:25.8	0	0s	0	14°	4°	Pontos										
36	Tmp	127	3.172	11:46:12.0	11:46:11.6	0	0s	0	14°	4°											
37	Tmp	130	3.655	11:47:03.0	11:47:02.8	0	0s	0	10°	4°	13 5 7 9 13 17 21 25 30 37 42 49 57 63 65 68 73 78 81 84										
38	Tmp	135	0.552	11:49:46.6	11:49:46.8	0	0s	0	19°	4°											
39	Tmp	139	1.365	11:51:03.4	11:51:03.3	0	0s	0	9°	3°											
40	Tmp	145	2.266	11:53:03.8	11:53:05.0	0	1s	+1	23°	4°											
41	Tmp	147	2.712	11:53:49.9	11:53:50.0	0	0s	0	10°	3°											
42	Tmp	150	3.350	11:54:58.3	11:54:58.4	0	0s	0	14°	3°											
43	Tmp	151	3.746	11:55:37.3	11:55:37.5	0	0s	0	11°	3°											
44	Tmp	154	4.285	11:56:37.2	11:56:35.7	0	2s	-2	39°	3°											
45	Tmp	157	4.833	11:57:33.9	11:57:34.8	0	1s	+1	30°	4°											
46	Tmp	159	5.287	11:58:22.0	11:58:21.9	0	0s	0	13°	3°											
47	Tmp	162	6.112	12:00:01.6	12:00:02.5	0	1s	+1	18°	3°											
48	Tmp	165	6.619	12:01:15.7	12:01:15.7	0	0s	0	8°	3°											
49	Tmp	167	6.935	12:01:56.4	12:01:56.4	0	0s	0	11°	3°											
50	Tmp	172	7.858	12:05:04.0	12:05:04.4	0	0s	0	5°	3°											
51	Tmp	175	0.091	12:06:49.1	12:06:49.2	0	0s	0	12°	3°											
52	Tmp	176	0.514	12:07:41.3	12:07:41.2	0	0s	0	13°	2°											





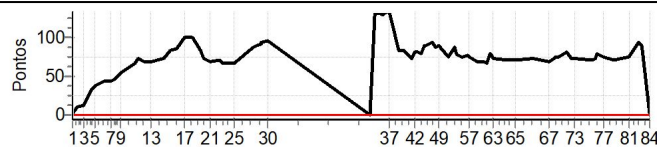
SETE LAGOAS - MG - Mitsubishi MotorSports 2023

Performance Individual

PC	Tp	Trc	DistPC	Ideal	Passagem	Pen	Erro	Pontos	NoPC	AtePC
<b>N</b>	<b>60</b>	60 / Lincoln de Sa E Silva / Wania de Oliveira Pires								
<b>u</b>		Cat / NL / Largada LIGHT / 60 / 09:50:00								
<b>m</b>	<b>71°</b>	Rio de Janeiro-RJ			L200 TRITON SPORT GLS 2.4 D 4X4					
PC	Tp	Trc	DistPC	Ideal	Passagem	Pen	Erro	Pontos	NoPC	AtePC
1	Tmp	3	0.217	10:10:25.8	10:10:27.8	0	2s	+2	35°	30°
2	Tmp	6	0.993	10:12:02.1	10:12:13.2	0	11s	+11	53°	35°
3	Tmp	7	1.867	10:13:55.5	10:14:07.7	0	12s	+12	49°	49°
4	Tmp	13	3.275	10:16:33.9	10:17:06.6	0	33s	+33	60°	49°
5	Tmp	17	3.797	10:17:33.4	10:18:10.7	0	37s	+37	59°	55°
6	Tmp	20	5.206	10:20:08.9	10:20:52.2	0	43s	+43	56°	57°
7	Tmp	25	6.137	10:22:01.6	10:22:44.8	0	43s	+43	58°	57°
8	Tmp	27	7.078	10:23:27.9	10:24:14.2	0	46s	+46	58°	58°
9	Tmp	31	8.284	10:25:25.6	10:26:20.9	0	55s	+55	60°	56°
10	Tmp	38	0.146	10:29:35.7	10:30:41.8	0	1m06s	+66	56°	51°
11	Tmp	41	0.682	10:30:43.3	10:31:56.1	0	1m13s	+73	55°	53°
12	Tmp	44	1.366	10:32:22.8	10:33:31.6	0	1m09s	+69	54°	53°
13	Tmp	48	2.399	10:34:37.7	10:35:47.2	0	1m10s	+70	58°	51°
14	Tmp	54	4.390	10:38:42.1	10:39:55.8	0	1m14s	+74	61°	53°
15	Tmp	59	5.236	10:40:31.5	10:41:54.3	0	1m23s	+83	61°	53°
16	Tmp	63	6.047	10:42:11.3	10:43:37.4	0	1m26s	+86	63°	55°
17	Tmp	66	7.496	10:44:52.7	10:46:33.3	0	1m41s	[+101]	65°	54°
18	Tmp	70	0.575	10:47:31.8	10:49:11.9	0	1m40s	[+100]	67°	55°
19	Tmp	73	1.721	10:49:43.9	10:51:07.8	0	1m24s	+84	67°	56°
20	Tmp	75	2.241	10:50:51.0	10:52:03.6	0	1m13s	+73	65°	55°
21	Tmp	78	3.195	10:52:48.0	10:53:56.8	0	1m09s	+69	63°	55°
22	Tmp	82	0.584	10:55:47.3	10:56:58.4	0	1m11s	+71	68°	55°
23	Tmp	83	0.928	10:56:38.2	10:57:46.2	0	1m08s	+68	67°	55°
24	Tmp	84	1.182	10:57:09.2	10:58:16.8	0	1m08s	+68	67°	55°
25	Tmp	89	3.052	11:00:22.5	11:01:30.7	0	1m08s	+68	69°	55°
26	Tmp	98	5.387	11:05:49.3	11:07:16.6	0	1m27s	+87	66°	55°
27	Tmp	101	6.032	11:07:08.6	11:08:38.9	0	1m30s	+90	68°	56°
28	Tmp	103	6.782	11:08:16.1	11:09:49.1	0	1m33s	+93	69°	56°
29	Tmp	103	7.114	11:08:44.6	11:10:19.9	0	1m35s	+95	69°	56°
30	Tmp	106	8.231	11:10:27.8	11:12:05.2	0	1m37s	[+97]	70°	57°
31	Tmp	115	0.214	11:41:48.8	11:41:48.8	0	0s	0	13°	57°
32	Tmp	120	1.169	11:43:38.3	11:45:49.7	0	2m11s	[+131]	69°	57°
33	Tmp	123	1.847	11:45:00.5	11:47:12.2	0	2m12s	[+132]	69°	57°
34	Tmp	125	2.313	11:45:54.5	11:48:03.6	0	2m09s	[+129]	70°	59°
35	Tmp	126	2.668	11:46:26.1	11:48:36.8	0	2m11s	[+131]	70°	62°
36	Tmp	127	3.172	11:47:12.0	11:49:25.5	0	2m14s	[+134]	72°	62°
37	Tmp	130	3.655	11:48:03.0	11:50:16.4	0	2m13s	[+133]	72°	63°
38	Tmp	135	0.552	11:50:46.6	11:52:10.6	0	1m24s	+84	73°	63°
39	Tmp	139	1.365	11:52:03.4	11:53:25.9	0	1m23s	+83	73°	63°
40	Tmp	145	2.266	11:54:03.8	11:55:19.2	0	1m15s	+75	73°	65°
41	Tmp	147	2.712	11:54:49.9	11:56:02.8	0	1m13s	+73	72°	65°
42	Tmp	150	3.350	11:55:58.3	11:57:19.6	0	1m21s	+81	72°	66°
43	Tmp	151	3.746	11:56:37.3	11:57:58.2	0	1m21s	+81	72°	67°
44	Tmp	154	4.285	11:57:37.2	11:58:57.6	0	1m20s	+80	72°	66°
45	Tmp	157	4.833	11:58:33.9	12:00:03.0	0	1m29s	+89	73°	66°
46	Tmp	159	5.287	11:59:22.0	12:00:51.1	0	1m29s	+89	73°	66°
47	Tmp	162	6.112	12:01:01.6	12:02:35.4	0	1m34s	+94	73°	66°
48	Tmp	165	6.619	12:02:15.7	12:03:42.8	0	1m27s	+87	72°	66°
49	Tmp	167	6.935	12:02:56.4	12:04:25.3	0	1m29s	+89	73°	66°
50	Tmp	172	7.858	12:06:04.0	12:07:19.0	0	1m15s	+75	73°	65°
51	Tmp	175	0.091	12:07:49.1	12:09:16.5	0	1m27s	+87	76°	66°
52	Tmp	176	0.514	12:08:41.3	12:10:00.7	0	1m19s	+79	76°	66°

PC	Tp	Trc	DistPC	Ideal	Passagem	Pen	Erro	Pontos	NoPC	AtePC
53	Tmp	177	0.756	12:09:09.9	12:10:26.7	0	1m17s	+77	75°	65°
54	Tmp	177	1.088	12:09:49.8	12:11:04.6	0	1m15s	+75	76°	66°
55	Tmp	180	1.574	12:10:40.3	12:11:55.3	0	1m15s	+75	74°	66°
56	Tmp	181	2.484	12:12:07.2	12:13:24.3	0	1m17s	+77	73°	66°
57	Tmp	182	2.744	12:12:36.6	12:13:51.3	0	1m15s	+75	73°	66°
58	Tmp	188	3.360	12:14:58.5	12:16:08.9	0	1m10s	+70	73°	66°
59	Tmp	191	4.416	12:16:54.4	12:18:03.5	0	1m09s	+69	74°	67°
60	Tmp	193	4.905	12:18:00.3	12:19:08.5	0	1m08s	+68	74°	67°
61	Tmp	194	5.393	12:18:56.6	12:20:15.5	0	1m19s	+79	74°	67°
62	Tmp	196	5.686	12:19:29.2	12:20:46.3	0	1m17s	+77	73°	68°
63	Tmp	196	5.958	12:19:58.9	12:21:11.7	0	1m13s	+73	74°	68°
64	Tmp	202	1.109	12:24:11.9	12:25:22.8	0	1m11s	+71	75°	69°
65	Tmp	209	2.248	12:26:41.9	12:27:52.8	0	1m11s	+71	73°	70°
66	Tmp	215	6.502	12:32:19.2	12:33:33.5	0	1m14s	+74	74°	70°
67	Tmp	223	8.978	12:36:50.5	12:38:00.8	0	1m10s	+70	72°	70°
68	Tmp	223	9.952	12:38:36.8	12:39:50.1	0	1m13s	+73	74°	70°
69	Tmp	224	10.175	12:38:59.7	12:40:14.2	0	1m15s	+75	75°	70°
70	Tmp	225	10.617	12:40:09.1	12:41:24.5	0	1m15s	+75	75°	70°
71	Tmp	227	11.533	12:42:34.7	12:43:55.6	0	1m21s	+81	74°	70°
72	Tmp	227	12.161	12:43:58.4	12:45:11.6	0	1m13s	+73	73°	70°
73	Tmp	229	12.661	12:45:10.4	12:46:24.4	0	1m14s	+74	74°	70°
74	Tmp	233	14.864	12:50:30.9	12:51:43.3	0	1m12s	+72	63°	70°
75	Tmp	233	15.357	12:51:20.2	12:52:33.2	0	1m13s	+73	64°	70°
76	Tmp	233	15.784	12:52:02.9	12:53:21.7	0	1m19s	+79	63°	70°
77	Tmp	237	0.187	12:53:55.6	12:55:10.6	0	1m15s	+75	63°	70°
78	Tmp	239	0.939	12:55:10.1	12:56:23.4	0	1m13s	+73	63°	70°
79	Tmp	241	1.967	12:57:22.6	12:58:33.4	0	1m11s	+71	65°	70°
80	Tmp	243	3.026	12:59:11.4	13:00:24.7	0	1m13s	+73	65°	70°
81	Tmp	246	4.564	13:01:48.8	13:03:04.8	0	1m16s	+76	70°	71°
82	Tmp	248	6.308	13:04:51.4	13:06:26.1	0	1m35s	+95	70°	71°
83	Tmp	249	6.621	13:05:26.2	13:06:57.6	0	1m31s	+91	70°	71°
84	Pass	252	8.063	13:08:04.9	13:09:26.4	0	1m22s	0	75°	71°

Num **60** Pen **0** PCZ **1** Total PP **5245** Col. Final **71°**





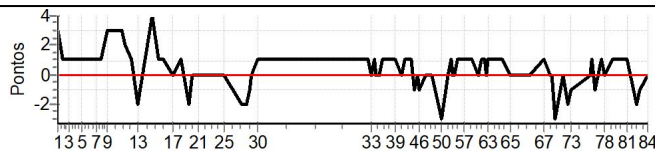
SETE LAGOAS - MG - Mitsubishi MotorSports 2023

Performance Individual

PC	Tp	Trc	DistPC	Ideal	Passagem	Pen	Erro	Pontos	NoPC	AtePC
<b>N</b>	<b>61</b>	61 / Fernando Watacabe / Livia Moreira dos Santos								
		Cat / NL / Largada LIGHT / 61 / 09:51:00								
		Sao Paulo-SP L200 TRITON HPE								
<b>m</b>	<b>6º</b>									
PC	Tp	Trc	DistPC	Ideal	Passagem	Pen	Erro	Pontos	NoPC	AtePC
1	Tmp	3	0.217	10:11:25.8	10:11:29.2	0	3s	[+3]	40°	35°
2	Tmp	6	0.993	10:13:02.1	10:13:03.3	0	1s	[+1]	16°	20°
3	Tmp	7	1.867	10:14:55.5	10:14:56.7	0	1s	[+1]	21°	17°
4	Tmp	13	3.275	10:17:33.9	10:17:35.0	0	1s	[+1]	22°	17°
5	Tmp	17	3.797	10:18:33.4	10:18:34.8	0	1s	[+1]	16°	16°
6	Tmp	20	5.206	10:21:08.9	10:21:09.8	0	1s	+1	22°	13°
7	Tmp	25	6.137	10:23:01.6	10:23:02.5	0	1s	+1	21°	13°
8	Tmp	27	7.078	10:24:27.9	10:24:28.6	0	1s	+1	19°	11°
9	Tmp	31	8.284	10:26:25.6	10:26:28.8	0	3s	[+3]	29°	12°
10	Tmp	38	0.146	10:30:35.7	10:30:38.4	0	3s	[+3]	21°	12°
11	Tmp	41	0.682	10:31:43.3	10:31:45.3	0	2s	[+2]	18°	12°
12	Tmp	44	1.366	10:33:22.8	10:33:23.7	0	1s	+1	16°	11°
13	Tmp	48	2.399	10:35:37.7	10:35:35.6	0	2s	-2	27°	10°
14	Tmp	54	4.390	10:39:42.1	10:39:46.5	0	4s	[+4]	34°	11°
15	Tmp	59	5.236	10:41:31.5	10:41:32.5	0	1s	+1	18°	12°
16	Tmp	63	6.047	10:43:11.3	10:43:12.0	0	1s	+1	23°	12°
17	Tmp	66	7.496	10:45:52.7	10:45:52.9	0	0s	0	3°	9°
18	Tmp	70	0.575	10:48:31.8	10:48:32.5	0	1s	+1	20°	9°
19	Tmp	73	1.721	10:50:43.9	10:50:42.4	0	2s	-2	29°	11°
20	Tmp	75	2.241	10:51:51.0	10:51:50.7	0	0s	0	9°	10°
21	Tmp	78	3.195	10:53:48.0	10:53:47.9	0	0s	0	9°	11°
22	Tmp	82	0.584	10:56:47.3	10:56:47.3	0	0s	0	12°	8°
23	Tmp	83	0.928	10:57:38.2	10:57:37.9	0	0s	0	6°	8°
24	Tmp	84	1.182	10:58:09.2	10:58:08.9	0	0s	0	10°	6°
25	Tmp	89	3.052	11:01:22.5	11:01:22.1	0	0s	0	8°	6°
26	Tmp	98	5.387	11:06:49.3	11:06:47.1	0	2s	-2	15°	5°
27	Tmp	101	6.032	11:08:08.6	11:08:06.8	0	2s	-2	24°	6°
28	Tmp	103	6.782	11:09:16.1	11:09:15.0	0	1s	-1	23°	6°
29	Tmp	103	7.114	11:09:44.6	11:09:45.0	0	0s	0	4°	6°
30	Tmp	106	8.231	11:11:27.8	11:11:28.6	0	1s	+1	23°	5°
31	Tmp	115	0.214	11:42:48.8	11:42:50.1	0	1s	+1	26°	5°
32	Tmp	120	1.169	11:44:38.3	11:44:39.1	0	1s	+1	17°	5°
33	Tmp	123	1.847	11:46:00.5	11:46:00.8	0	0s	0	9°	5°
34	Tmp	125	2.313	11:46:54.5	11:46:55.5	0	1s	+1	23°	5°
35	Tmp	126	2.668	11:47:26.1	11:47:26.1	0	0s	0	13°	5°
36	Tmp	127	3.172	11:48:12.0	11:48:12.4	0	0s	0	13°	5°
37	Tmp	130	3.655	11:49:03.0	11:49:03.7	0	1s	+1	27°	5°
38	Tmp	135	0.552	11:51:46.6	11:51:47.2	0	1s	+1	27°	5°
39	Tmp	139	1.365	11:53:03.4	11:53:04.2	0	1s	+1	25°	5°
40	Tmp	145	2.266	11:55:03.8	11:55:04.2	0	0s	0	10°	5°
41	Tmp	147	2.712	11:55:49.9	11:55:50.6	0	1s	+1	27°	6°
42	Tmp	150	3.350	11:56:58.3	11:56:59.7	0	1s	+1	27°	6°
43	Tmp	151	3.746	11:57:37.3	11:57:38.0	0	1s	+1	26°	7°
44	Tmp	154	4.285	11:58:37.2	11:58:36.5	0	1s	-1	25°	6°
45	Tmp	157	4.833	11:59:33.9	11:59:34.3	0	0s	0	15°	6°
46	Tmp	159	5.287	12:00:22.0	12:00:21.5	0	1s	-1	29°	6°
47	Tmp	162	6.112	12:02:01.6	12:02:02.0	0	0s	0	11°	6°
48	Tmp	165	6.619	12:03:15.7	12:03:16.1	0	0s	0	7°	5°
49	Tmp	167	6.935	12:03:56.4	12:03:56.1	0	0s	0	10°	5°
50	Tmp	172	7.858	12:07:04.0	12:07:01.0	0	3s	-3	27°	6°
51	Tmp	175	0.091	12:08:49.1	12:08:49.3	0	0s	0	11°	5°
52	Tmp	176	0.514	12:09:41.3	12:09:42.3	0	1s	+1	34°	6°

PC	Tp	Trc	DistPC	Ideal	Passagem	Pen	Erro	Pontos	NoPC	AtePC
53	Tmp	177	0.756	12:10:09.9	12:10:10.2	0	0s	0	12°	6°
54	Tmp	177	1.088	12:10:49.8	12:10:50.2	0	0s	0	9°	5°
55	Tmp	180	1.574	12:11:40.3	12:11:41.2	0	1s	+1	31°	6°
56	Tmp	181	2.484	12:13:07.2	12:13:08.0	0	1s	+1	32°	6°
57	Tmp	182	2.744	12:13:36.6	12:13:37.3	0	1s	+1	31°	6°
58	Tmp	188	3.360	12:15:58.5	12:15:59.1	0	1s	+1	23°	6°
59	Tmp	191	4.416	12:17:54.4	12:17:54.7	0	0s	0	13°	6°
60	Tmp	193	4.905	12:19:00.3	12:19:01.3	0	1s	+1	29°	6°
61	Tmp	194	5.393	12:19:56.6	12:19:57.2	0	1s	+1	29°	6°
62	Tmp	196	5.686	12:20:29.2	12:20:29.4	0	0s	0	13°	6°
63	Tmp	196	5.958	12:20:58.9	12:20:59.5	0	1s	+1	35°	6°
64	Tmp	202	1.109	12:25:11.9	12:25:13.3	0	1s	+1	25°	6°
65	Tmp	209	2.248	12:27:41.9	12:27:41.8	0	0s	0	13°	6°
66	Tmp	215	6.502	12:33:19.2	12:33:19.0	0	0s	0	16°	6°
67	Tmp	223	8.978	12:37:50.5	12:37:51.1	0	1s	+1	13°	6°
68	Tmp	223	9.952	12:39:36.8	12:39:36.5	0	0s	0	9°	6°
69	Tmp	224	10.175	12:39:59.7	12:39:59.4	0	0s	0	13°	6°
70	Tmp	225	10.617	12:41:09.1	12:41:06.0	0	3s	-3	40°	6°
71	Tmp	227	11.533	12:43:34.7	12:43:35.1	0	0s	0	6°	6°
72	Tmp	227	12.161	12:44:58.4	12:44:56.8	0	2s	-2	32°	6°
73	Tmp	229	12.661	12:46:10.4	12:46:09.0	0	1s	-1	28°	6°
74	Tmp	233	14.864	12:51:30.9	12:51:30.7	0	0s	0	9°	6°
75	Tmp	233	15.357	12:52:20.2	12:52:21.6	0	1s	+1	20°	6°
76	Tmp	233	15.784	12:53:02.9	12:53:02.2	0	1s	-1	19°	6°
77	Tmp	237	0.187	12:54:55.6	12:54:57.0	0	1s	+1	21°	6°
78	Tmp	239	0.939	12:56:10.1	12:56:10.2	0	0s	0	6°	6°
79	Tmp	241	1.967	12:58:22.6	12:58:24.0	0	1s	+1	14°	6°
80	Tmp	243	3.026	13:00:11.4	13:00:11.9	0	1s	+1	28°	6°
81	Tmp	246	4.564	13:02:48.8	13:02:49.9	0	1s	+1	26°	6°
82	Tmp	248	6.308	13:05:51.4	13:05:49.8	0	2s	-2	35°	6°
83	Tmp	249	6.621	13:06:26.2	13:06:25.0	0	1s	-1	23°	6°
84	Pass	252	8.063	13:09:04.9	13:09:03.3	0	2s	0	74°	6°

<b>Num</b>	<b>61</b>	<b>Pen</b>	<b>0</b>	<b>PCZ</b>	<b>28</b>	<b>Total PP</b>	<b>56</b>	<b>Col. Final</b>	<b>6º</b>
------------	-----------	------------	----------	------------	-----------	-----------------	-----------	-------------------	-----------





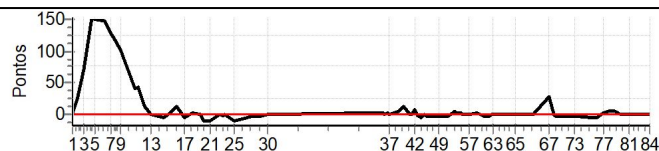
## SETE LAGOAS - MG - Mitsubishi MotorSports 2023

### Performance Individual

PC	Tp	Trc	DistPC	Ideal	Passagem	Pen	Erro	Pontos	NoPC	AtePC
<b>Num</b>	<b>62</b>	62 / Gerald Weber / Ana Maria de Paula								
		<b>Cat / NL / Largada</b>		LIGHT / 62 / 09:52:00						
		Belo Horizonte-MG				PAJERO TR4 FLEX 2.0 4X4 MT 5P				
PC	Tp	Trc	DistPC	Ideal	Passagem	Pen	Erro	Pontos	NoPC	AtePC
1	Tmp	3	0.217	10:12:25.8	10:12:27.9	0	2s	+2	34 °	29 °
2	Tmp	6	0.993	10:14:02.1	10:14:27.4	0	25s	+25	66 °	37 °
3	Tmp	7	1.867	10:15:55.5	10:17:07.6	0	1m12s	[+72]	77 °	61 °
4	Tmp	13	3.275	10:18:33.9	10:21:05.8	0	2m32s	[+152]	80 °	69 °
5	Tmp	17	3.797	10:19:33.4	10:22:03.7	0	2m30s	[+150]	80 °	76 °
6	Tmp	20	5.206	10:22:08.9	10:24:34.9	0	2m26s	[+146]	79 °	77 °
7	Tmp	25	6.137	10:24:01.6	10:26:07.3	0	2m06s	[+126]	78 °	79 °
8	Tmp	27	7.078	10:25:27.9	10:27:27.8	0	2m00s	[+120]	75 °	79 °
9	Tmp	31	8.284	10:27:25.6	10:29:06.9	0	1m41s	[+101]	70 °	78 °
10	Tmp	38	0.146	10:31:35.7	10:32:16.7	0	41s	[+41]	41 °	73 °
11	Tmp	41	0.682	10:32:43.3	10:33:26.2	0	43s	[+43]	45 °	66 °
12	Tmp	44	1.366	10:34:22.8	10:34:37.2	0	14s	+14	42 °	63 °
13	Tmp	48	2.399	10:36:37.7	10:36:38.7	0	1s	+1	20 °	60 °
14	Tmp	54	4.390	10:40:42.1	10:40:36.3	0	6s	-6	40 °	59 °
15	Tmp	59	5.236	10:42:31.5	10:42:33.6	0	2s	+2	24 °	57 °
16	Tmp	63	6.047	10:44:11.3	10:44:25.6	0	14s	+14	51 °	57 °
17	Tmp	66	7.496	10:46:52.7	10:46:48.2	0	5s	-5	40 °	55 °
18	Tmp	70	0.575	10:49:31.8	10:49:34.3	0	3s	+3	27 °	54 °
19	Tmp	73	1.721	10:51:43.9	10:51:44.3	0	0s	0	8 °	54 °
20	Tmp	75	2.241	10:52:51.0	10:52:41.9	0	9s	-9	46 °	52 °
21	Tmp	78	3.195	10:54:48.0	10:54:38.1	0	10s	-10	43 °	51 °
22	Tmp	82	0.584	10:57:47.3	10:57:46.8	0	1s	-1	32 °	51 °
23	Tmp	83	0.928	10:58:38.2	10:58:35.5	0	3s	-3	36 °	51 °
24	Tmp	84	1.182	10:59:09.2	10:59:10.5	0	1s	+1	29 °	51 °
25	Tmp	89	3.052	11:02:22.5	11:02:12.9	0	10s	-10	58 °	51 °
26	Tmp	98	5.387	11:07:49.3	11:07:46.9	0	2s	-2	14 °	50 °
27	Tmp	101	6.032	11:09:08.6	11:09:07.1	0	2s	-2	23 °	49 °
28	Tmp	103	6.782	11:10:16.1	11:10:13.5	0	3s	-3	33 °	49 °
29	Tmp	103	7.114	11:10:44.6	11:10:41.7	0	3s	-3	35 °	49 °
30	Tmp	106	8.231	11:12:27.8	11:12:29.1	0	1s	+1	22 °	49 °
31	Tmp	115	0.214	11:43:48.8	11:43:52.0	0	3s	+3	46 °	46 °
32	Tmp	120	1.169	11:45:38.3	11:45:40.1	0	2s	+2	24 °	45 °
33	Tmp	123	1.847	11:47:00.5	11:47:02.5	0	2s	+2	32 °	45 °
34	Tmp	125	2.313	11:47:54.5	11:47:56.7	0	2s	+2	29 °	45 °
35	Tmp	126	2.668	11:48:26.1	11:48:26.4	0	0s	0	12 °	45 °
36	Tmp	127	3.172	11:49:12.0	11:49:14.1	0	2s	+2	37 °	45 °
37	Tmp	130	3.655	11:50:03.0	11:50:02.4	0	1s	-1	26 °	45 °
38	Tmp	135	0.552	11:52:46.6	11:52:50.4	0	4s	+4	45 °	45 °
39	Tmp	139	1.365	11:54:03.4	11:54:16.6	0	13s	+13	53 °	45 °
40	Tmp	145	2.266	11:56:03.8	11:56:04.8	0	1s	+1	22 °	45 °
41	Tmp	147	2.712	11:56:49.9	11:56:49.8	0	0s	0	9 °	43 °
42	Tmp	150	3.350	11:57:58.3	11:58:05.1	0	7s	+7	51 °	43 °
43	Tmp	151	3.746	11:58:37.3	11:58:34.2	0	3s	-3	44 °	43 °
44	Tmp	154	4.285	11:59:37.2	11:59:32.7	0	5s	-5	53 °	43 °
45	Tmp	157	4.833	12:00:33.9	12:00:32.7	0	1s	-1	29 °	43 °
46	Tmp	159	5.287	12:01:22.0	12:01:19.6	0	2s	-2	42 °	43 °
47	Tmp	162	6.112	12:03:01.6	12:02:58.3	0	3s	-3	37 °	43 °
48	Tmp	165	6.619	12:04:15.7	12:04:13.7	0	2s	-2	28 °	43 °
49	Tmp	167	6.935	12:04:56.4	12:04:54.1	0	2s	-2	31 °	43 °
50	Tmp	172	7.858	12:08:04.0	12:08:00.8	0	3s	-3	26 °	43 °
51	Tmp	175	0.091	12:09:49.1	12:09:55.3	0	6s	+6	60 °	40 °
52	Tmp	176	0.514	12:10:41.3	12:10:44.5	0	3s	+3	57 °	41 °

PC	Tp	Trc	DistPC	Ideal	Passagem	Pen	Erro	Pontos	NoPC	AtePC
53	Tmp	177	0.756	12:11:09.9	12:11:13.1	0	3s	+3	56 °	41 °
54	Tmp	177	1.088	12:11:49.8	12:11:51.7	0	2s	+2	45 °	41 °
55	Tmp	180	1.574	12:12:40.3	12:12:40.5	0	0s	0	12 °	40 °
56	Tmp	181	2.484	12:14:07.2	12:14:06.1	0	1s	-1	31 °	40 °
57	Tmp	182	2.744	12:14:36.6	12:14:36.2	0	0s	0	8 °	40 °
58	Tmp	188	3.360	12:16:58.5	12:17:00.6	0	2s	+2	34 °	40 °
59	Tmp	191	4.416	12:18:54.4	12:18:51.4	0	3s	-3	48 °	40 °
60	Tmp	193	4.905	12:20:00.3	12:19:58.8	0	2s	-2	38 °	40 °
61	Tmp	194	5.393	12:20:56.6	12:20:54.1	0	3s	-3	51 °	36 °
62	Tmp	196	5.686	12:21:29.2	12:21:28.3	0	1s	-1	32 °	36 °
63	Tmp	196	5.958	12:21:58.9	12:21:58.9	0	0s	0	14 °	36 °
64	Tmp	202	1.109	12:26:11.9	12:26:12.6	0	1s	+1	24 °	36 °
65	Tmp	209	2.248	12:28:41.9	12:28:43.3	0	1s	+1	34 °	36 °
66	Tmp	215	6.502	12:34:19.2	12:34:18.8	0	0s	0	15 °	36 °
67	Tmp	223	8.978	12:38:50.5	12:39:18.4	0	28s	+28	62 °	37 °
68	Tmp	223	9.952	12:40:36.8	12:40:36.6	0	0s	0	8 °	37 °
69	Tmp	224	10.175	12:40:59.7	12:40:58.1	0	2s	-2	42 °	37 °
70	Tmp	225	10.617	12:42:09.1	12:42:06.3	0	3s	-3	39 °	37 °
71	Tmp	227	11.533	12:44:34.7	12:44:32.7	0	2s	-2	30 °	35 °
72	Tmp	227	12.161	12:45:58.4	12:45:55.4	0	3s	-3	40 °	35 °
73	Tmp	229	12.661	12:47:10.4	12:47:07.9	0	3s	-3	42 °	35 °
74	Tmp	233	14.864	12:52:30.9	12:52:25.9	0	5s	-5	40 °	35 °
75	Tmp	233	15.357	12:53:20.2	12:53:16.0	0	4s	-4	40 °	35 °
76	Tmp	233	15.784	12:54:02.9	12:53:58.6	0	4s	-4	35 °	36 °
77	Tmp	237	0.187	12:55:55.6	12:55:58.0	0	2s	+2	26 °	36 °
78	Tmp	239	0.939	12:57:10.1	12:57:14.5	0	4s	+4	39 °	36 °
79	Tmp	241	1.967	12:59:22.6	12:59:26.4	0	4s	+4	34 °	36 °
80	Tmp	243	3.026	13:01:11.4	13:01:12.3	0	1s	+1	27 °	35 °
81	Tmp	246	4.564	13:03:48.8	13:03:50.1	0	1s	+1	25 °	31 °
82	Tmp	248	6.308	13:06:51.4	13:06:52.8	0	1s	+1	19 °	31 °
83	Tmp	249	6.621	13:07:26.2	13:07:25.2	0	1s	-1	22 °	31 °
84	Pass	252	8.063	13:10:04.9	13:10:06.0	0	1s	0	73 °	31 °

Num	62	Pen	0	PCZ	8	Total PP	271	Col. Final	31°
-----	----	-----	---	-----	---	----------	-----	------------	-----

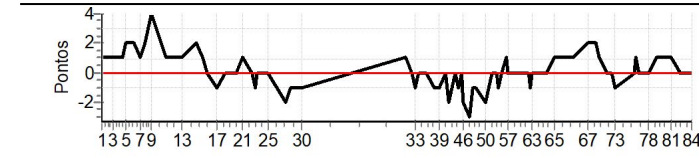




### SETE LAGOAS - MG - Mitsubishi MotorSports 2023

#### Performance Individual

PC	Tp	Trc	DistPC	Ideal	Passagem	Pen	Erro	Pontos	NoPC	AtePC	PC	Tp	Trc	DistPC	Ideal	Passagem	Pen	Erro	Pontos	NoPC	AtePC										
N u m	63	63 / Celson Miguel Albani Junior / Lais Alves Coutinho										53	Tmp	177	0.756	12:12:09.9	12:12:09.8	0	0s	0	11°	5°									
		Cat / NL / Largada		LIGHT / 63 / 09:53:00								54	Tmp	177	1.088	12:12:49.8	12:12:48.7	0	1s	-1	33°	6°									
	4°	Vitoria-ES			PAJERO DAKAR 3.2L D A/T							55	Tmp	180	1.574	12:13:40.3	12:13:40.2	0	0s	0	11°	5°									
PC	Tp	Trc	DistPC	Ideal	Passagem	Pen	Erro	Pontos	NoPC	AtePC	56	Tmp	181	2.484	12:15:07.2	12:15:08.6	0	1s	+1	30°	5°										
1	Tmp	3	0.217	10:13:25.8	10:13:26.6	0	1s	[+1]	26°	22°	57	Tmp	182	2.744	12:15:36.6	12:15:36.8	0	0s	0	7°	5°										
2	Tmp	6	0.993	10:15:02.1	10:15:03.5	0	1s	+1	15°	16°	58	Tmp	188	3.360	12:17:58.5	12:17:58.8	0	0s	0	12°	5°										
3	Tmp	7	1.867	10:16:55.5	10:16:56.5	0	1s	+1	20°	14°	59	Tmp	191	4.416	12:19:54.4	12:19:54.6	0	0s	0	12°	5°										
4	Tmp	13	3.275	10:19:33.9	10:19:35.1	0	1s	+1	21°	14°	60	Tmp	193	4.905	12:21:00.3	12:21:00.4	0	0s	0	12°	5°										
5	Tmp	17	3.797	10:20:33.4	10:20:34.9	0	2s	[+2]	29°	14°	61	Tmp	194	5.393	12:21:56.6	12:21:56.7	0	0s	0	9°	5°										
6	Tmp	20	5.206	10:23:08.9	10:23:11.0	0	2s	[+2]	27°	14°	62	Tmp	196	5.686	12:22:29.2	12:22:28.7	0	1s	-1	31°	5°										
7	Tmp	25	6.137	10:25:01.6	10:25:03.0	0	1s	+1	20°	14°	63	Tmp	196	5.958	12:22:58.9	12:22:59.1	0	0s	0	13°	5°										
8	Tmp	27	7.078	10:26:27.9	10:26:29.8	0	2s	[+2]	29°	15°	64	Tmp	202	1.109	12:27:11.9	12:27:12.2	0	0s	0	8°	5°										
9	Tmp	31	8.284	10:28:25.6	10:28:29.6	0	4s	[+4]	34°	15°	65	Tmp	209	2.248	12:29:41.9	12:29:42.5	0	1s	+1	33°	5°										
10	Tmp	38	0.146	10:32:35.7	10:32:37.0	0	1s	+1	14°	11°	66	Tmp	215	6.502	12:35:19.2	12:35:20.5	0	1s	+1	32°	5°										
11	Tmp	41	0.682	10:33:43.3	10:33:44.5	0	1s	+1	11°	11°	67	Tmp	223	8.978	12:39:50.5	12:39:52.3	0	2s	[+2]	25°	5°										
12	Tmp	44	1.366	10:35:22.8	10:35:24.2	0	1s	+1	15°	10°	68	Tmp	223	9.952	12:41:36.8	12:41:39.0	0	2s	[+2]	38°	5°										
13	Tmp	48	2.399	10:37:37.7	10:37:38.6	0	1s	+1	19°	9°	69	Tmp	224	10.175	12:41:59.7	12:42:02.0	0	2s	[+2]	41°	5°										
14	Tmp	54	4.390	10:41:42.1	10:41:44.5	0	2s	[+2]	21°	9°	70	Tmp	225	10.617	12:43:09.1	12:43:09.9	0	1s	+1	21°	5°										
15	Tmp	59	5.236	10:43:31.5	10:43:32.6	0	1s	+1	17°	9°	71	Tmp	227	11.533	12:45:34.7	12:45:34.9	0	0s	0	5°	5°										
16	Tmp	63	6.047	10:45:11.3	10:45:11.4	0	0s	0	7°	8°	72	Tmp	227	12.161	12:46:58.4	12:46:58.0	0	0s	0	6°	5°										
17	Tmp	66	7.496	10:47:52.7	10:47:52.0	0	1s	-1	12°	7°	73	Tmp	229	12.661	12:48:10.4	12:48:09.5	0	1s	-1	27°	5°										
18	Tmp	70	0.575	10:50:31.8	10:50:32.0	0	0s	0	6°	6°	74	Tmp	233	14.864	12:53:30.9	12:53:30.9	0	0s	0	8°	5°										
19	Tmp	73	1.721	10:52:43.9	10:52:44.2	0	0s	0	7°	4°	75	Tmp	233	15.357	12:54:20.2	12:54:21.3	0	1s	+1	19°	5°										
20	Tmp	75	2.241	10:53:51.0	10:53:51.0	0	0s	0	8°	4°	76	Tmp	233	15.784	12:55:02.9	12:55:03.1	0	0s	0	11°	5°										
21	Tmp	78	3.195	10:55:48.0	10:55:49.1	0	1s	+1	24°	4°	77	Tmp	237	0.187	12:56:55.6	12:56:55.9	0	0s	0	9°	5°										
22	Tmp	82	0.584	10:58:47.3	10:58:47.5	0	0s	0	11°	4°	78	Tmp	239	0.939	12:58:10.1	12:58:10.0	0	0s	0	5°	5°										
23	Tmp	83	0.928	10:59:38.2	10:59:37.4	0	1s	-1	18°	4°	79	Tmp	241	1.967	13:00:22.6	13:00:23.3	0	1s	+1	13°	5°										
24	Tmp	84	1.182	11:00:09.2	11:00:08.9	0	0s	0	9°	4°	80	Tmp	243	3.026	13:02:11.4	13:02:12.1	0	1s	+1	26°	5°										
25	Tmp	89	3.052	11:03:22.5	11:03:22.8	0	0s	0	7°	4°	81	Tmp	246	4.564	13:04:48.8	13:04:49.9	0	1s	+1	24°	5°										
26	Tmp	98	5.387	11:08:49.3	11:08:47.8	0	2s	-2	13°	4°	82	Tmp	248	6.308	13:07:51.4	13:07:51.0	0	0s	0	10°	5°										
27	Tmp	101	6.032	11:10:08.6	11:10:07.3	0	1s	-1	12°	4°	83	Tmp	249	6.621	13:08:26.2	13:08:25.8	0	0s	0	10°	4°										
28	Tmp	103	6.782	11:11:16.1	11:11:15.5	0	1s	-1	22°	4°	84	Pass	252	8.063	13:11:04.9	13:11:04.4	0	1s	0	72°	4°										
29	Tmp	103	7.114	11:11:44.6	11:11:43.6	0	1s	-1	18°	4°																					
30	Tmp	106	8.231	11:13:27.8	11:13:26.9	0	1s	-1	21°	4°																					
31	Tmp	115	0.214	11:44:48.8	11:44:50.1	0	1s	+1	25°	4°																					
32	Tmp	120	1.169	11:46:38.3	11:46:38.0	0	0s	0	7°	3°																					
33	Tmp	123	1.847	11:48:00.5	11:47:59.6	0	1s	-1	26°	3°																					
34	Tmp	125	2.313	11:48:54.5	11:48:54.1	0	0s	0	12°	3°																					
35	Tmp	126	2.668	11:49:26.1	11:49:26.0	0	0s	0	11°	3°																					
36	Tmp	127	3.172	11:50:12.0	11:50:11.9	0	0s	0	12°	3°																					
37	Tmp	130	3.655	11:51:03.0	11:51:03.4	0	0s	0	9°	3°																					
38	Tmp	135	0.552	11:53:46.6	11:53:46.1	0	1s	-1	26°	3°																					
39	Tmp	139	1.365	11:55:03.4	11:55:02.9	0	1s	-1	24°	4°																					
40	Tmp	145	2.266	11:57:03.8	11:57:04.0	0	0s	0	9°	3°																					
41	Tmp	147	2.712	11:57:49.9	11:57:48.2	0	2s	-2	38°	4°																					
42	Tmp	150	3.350	11:58:58.3	11:58:57.7	0	1s	-1	26°	4°																					
43	Tmp	151	3.746	11:59:37.3	11:59:37.3	0	0s	0	10°	4°																					
44	Tmp	154	4.285	12:00:37.2	12:00:35.8	0	1s	-1	24°	4°																					
45	Tmp	157	4.833	12:01:33.9	12:01:33.9	0	0s	0	14°	3°																					
46	Tmp	159	5.287	12:02:22.0	12:02:20.4	0	2s	-2	41°	4°																					
47	Tmp	162	6.112	12:04:01.6	12:03:59.0	0	3s	-3	36°	5°																					
48	Tmp	165	6.619	12:05:15.7	12:05:14.6	0	1s	-1	21°	6°																					
49	Tmp	167	6.935	12:05:56.4	12:05:55.7	0	1s	-1	22°	6°																					
50	Tmp	172	7.858	12:09:04.0	12:09:01.6	0	2s	-2	19°	7°																					
51	Tmp	175	0.091	12:10:49.1	12:10:48.8	0	0s	0	10°	6°																					
52	Tmp	176	0.514	12:11:41.3	12:11:41.6	0	0s	0	12°	5°																					
											<b>Num</b>	<b>63</b>	<b>Pen</b>	<b>0</b>	<b>PCZ</b>	<b>34</b>	<b>Total PP</b>	<b>46</b>	<b>Col. Final</b>	<b>4°</b>											





## SETE LAGOAS - MG - Mitsubishi MotorSports 2023

### Performance Individual

PC	Tp	Trc	DistPC	Ideal	Passagem	Pen	Erro	Pontos	NoPC	AtePC	PC	Tp	Trc	DistPC	Ideal	Passagem	Pen	Erro	Pontos	NoPC	AtePC										
<b>N u m</b>	<b>64</b>	64 / Carlos Galdino da Gama Caruso / Renata Nicolini																													
					Cat / NL / Largada LIGHT / 64 / 09:54:00																										
		São Paulo-SP										ASX 4WD 2.0 CVT																			
1	Tmp	3	0.217	10:14:25.8	10:14:26.0	0	0s	0	11°	11°	53	Tmp	177	0.756	12:13:09.9	12:13:09.1	0	1s	-1	38°	15°										
2	Tmp	6	0.993	10:16:02.1	10:16:02.3	0	0s	0	7°	4°	54	Tmp	177	1.088	12:13:49.8	12:13:49.1	0	1s	-1	32°	15°										
3	Tmp	7	1.867	10:17:55.5	10:17:56.3	0	1s	[+1]	19°	3°	55	Tmp	180	1.574	12:14:40.3	12:14:39.2	0	1s	-1	30°	14°										
4	Tmp	13	3.275	10:20:33.9	10:20:34.2	0	0s	0	7°	2°	56	Tmp	181	2.484	12:16:07.2	12:16:05.8	0	1s	-1	29°	14°										
5	Tmp	17	3.797	10:21:33.4	10:21:32.9	0	1s	-1	15°	3°	57	Tmp	182	2.744	12:16:36.6	12:16:33.2	0	3s	-3	43°	15°										
6	Tmp	20	5.206	10:24:08.9	10:24:05.9	0	3s	-3	31°	6°	58	Tmp	188	3.360	12:18:58.5	12:18:58.7	0	0s	0	11°	14°										
7	Tmp	25	6.137	10:26:01.6	10:25:59.7	0	2s	-2	31°	10°	59	Tmp	191	4.416	12:20:54.4	12:20:54.2	0	0s	0	11°	14°										
8	Tmp	27	7.078	10:27:27.9	10:27:26.6	0	1s	-1	18°	9°	60	Tmp	193	4.905	12:22:00.3	12:22:00.7	0	0s	0	11°	13°										
9	Tmp	31	8.284	10:29:25.6	10:29:26.3	0	1s	[+1]	15°	8°	61	Tmp	194	5.393	12:22:56.6	12:22:57.2	0	1s	+1	28°	14°										
10	Tmp	38	0.146	10:33:35.7	10:33:36.7	0	1s	[+1]	13°	6°	62	Tmp	196	5.686	12:23:29.2	12:23:29.6	0	0s	0	12°	14°										
11	Tmp	41	0.682	10:34:43.3	10:34:44.7	0	1s	[+1]	10°	9°	63	Tmp	196	5.958	12:23:58.9	12:23:58.7	0	0s	0	12°	14°										
12	Tmp	44	1.366	10:36:22.8	10:36:23.8	0	1s	[+1]	14°	8°	64	Tmp	202	1.109	12:28:11.9	12:28:12.6	0	1s	+1	23°	14°										
13	Tmp	48	2.399	10:38:37.7	10:38:38.0	0	0s	0	8°	6°	65	Tmp	209	2.248	12:30:41.9	12:30:41.8	0	0s	0	12°	14°										
14	Tmp	54	4.390	10:42:42.1	10:42:40.8	0	1s	-1	10°	6°	66	Tmp	215	6.502	12:36:19.2	12:36:18.9	0	0s	0	14°	14°										
15	Tmp	59	5.236	10:44:31.5	10:44:31.7	0	0s	0	9°	6°	67	Tmp	223	8.978	12:40:50.5	12:40:50.7	0	0s	0	7°	13°										
16	Tmp	63	6.047	10:46:11.3	10:46:08.6	0	3s	-3	35°	6°	68	Tmp	223	9.952	12:42:36.8	12:42:36.4	0	0s	0	7°	13°										
17	Tmp	66	7.496	10:48:52.7	10:48:45.0	0	8s	-8	44°	12°	69	Tmp	224	10.175	12:42:59.7	12:42:59.8	0	0s	0	12°	13°										
18	Tmp	70	0.575	10:51:31.8	10:51:31.7	0	0s	0	5°	10°	70	Tmp	225	10.617	12:44:09.1	12:44:08.1	0	1s	-1	20°	13°										
19	Tmp	73	1.721	10:53:43.9	10:54:18.8	0	35s	[+35]	57°	12°	71	Tmp	227	11.533	12:46:34.7	12:46:33.0	0	2s	-2	29°	15°										
20	Tmp	75	2.241	10:54:51.0	10:55:03.4	0	12s	[+12]	50°	13°	72	Tmp	227	12.161	12:47:58.4	12:47:55.2	0	3s	-3	39°	15°										
21	Tmp	78	3.195	10:56:48.0	10:56:46.3	0	2s	-2	32°	15°	73	Tmp	229	12.661	12:49:10.4	12:49:10.6	0	0s	0	8°	15°										
22	Tmp	82	0.584	10:59:47.3	10:59:45.9	0	1s	-1	31°	15°	74	Tmp	233	14.864	12:54:30.9	12:54:31.3	0	0s	0	7°	15°										
23	Tmp	83	0.928	11:00:38.2	11:00:35.4	0	3s	-3	35°	15°	75	Tmp	233	15.357	12:55:20.2	12:55:21.6	0	1s	+1	18°	15°										
24	Tmp	84	1.182	11:01:09.2	11:01:08.1	0	1s	-1	28°	15°	76	Tmp	233	15.784	12:56:02.9	12:56:01.8	0	1s	-1	18°	15°										
25	Tmp	89	3.052	11:04:22.5	11:04:22.4	0	0s	0	6°	15°	77	Tmp	237	0.187	12:57:55.6	12:57:55.4	0	0s	0	8°	15°										
26	Tmp	98	5.387	11:09:49.3	11:09:48.5	0	1s	-1	5°	12°	78	Tmp	239	0.939	12:59:10.1	12:59:09.1	0	1s	-1	27°	15°										
27	Tmp	101	6.032	11:11:08.6	11:11:08.5	0	0s	0	5°	12°	79	Tmp	241	1.967	13:01:22.6	13:01:19.8	0	3s	-3	30°	14°										
28	Tmp	103	6.782	11:12:16.1	11:12:16.0	0	0s	0	6°	10°	80	Tmp	243	3.026	13:03:11.4	13:03:09.5	0	2s	-2	33°	14°										
29	Tmp	103	7.114	11:12:44.6	11:12:43.9	0	1s	-1	17°	10°	81	Tmp	246	4.564	13:05:48.8	13:05:49.7	0	1s	+1	23°	14°										
30	Tmp	106	8.231	11:14:27.8	11:14:28.5	0	1s	+1	20°	10°	82	Tmp	248	6.308	13:08:51.4	13:08:51.4	0	0s	0	9°	14°										
31	Tmp	115	0.214	11:45:48.8	11:45:49.2	0	0s	0	12°	10°	83	Tmp	249	6.621	13:09:26.2	13:09:25.7	0	1s	-1	21°	14°										
32	Tmp	120	1.169	11:47:38.3	11:47:42.1	0	4s	[+4]	31°	10°	84	Pass	252	8.063	13:12:04.9	13:12:03.6	0	1s	0	71°	14°										
33	Tmp	123	1.847	11:49:00.5	11:49:00.4	0	0s	0	8°	8°	<table border="1" style="margin: auto;"> <tr> <td>Num</td><td>64</td> <td>Pen</td><td>0</td> <td>PCZ</td><td>31</td> <td>Total PP</td><td>91</td> <td>Col. Final</td><td>14°</td> </tr> </table>											Num	64	Pen	0	PCZ	31	Total PP	91	Col. Final	14°
Num	64	Pen	0	PCZ	31	Total PP	91	Col. Final	14°																						
34	Tmp	125	2.313	11:49:54.5	11:49:54.0	0	1s	-1	22°	9°																					
35	Tmp	126	2.668	11:50:26.1	11:50:25.7	0	0s	0	10°	8°																					
36	Tmp	127	3.172	11:51:12.0	11:51:10.9	0	1s	-1	27°	9°																					
37	Tmp	130	3.655	11:52:03.0	11:52:03.2	0	0s	0	8°	9°																					
38	Tmp	135	0.552	11:54:46.6	11:54:46.4	0	0s	0	18°	8°																					
39	Tmp	139	1.365	11:56:03.4	11:56:03.6	0	0s	0	8°	8°																					
40	Tmp	145	2.266	11:58:03.8	11:58:03.4	0	0s	0	8°	8°																					
41	Tmp	147	2.712	11:58:49.9	11:58:53.1	0	3s	[+3]	46°	9°																					
42	Tmp	150	3.350	11:59:58.3	11:59:52.6	0	6s	-6	50°	11°																					
43	Tmp	151	3.746	12:00:37.3	12:00:17.8	0	20s	-20	63°	16°																					
44	Tmp	154	4.285	12:01:37.2	12:01:35.3	0	2s	-2	38°	16°																					
45	Tmp	157	4.833	12:02:33.9	12:02:35.1	0	1s	+1	28°	16°																					
46	Tmp	159	5.287	12:03:22.0	12:03:21.5	0	1s	-1	28°	16°																					
47	Tmp	162	6.112	12:05:01.6	12:05:00.4	0	1s	-1	17°	16°																					
48	Tmp	165	6.619	12:06:15.7	12:06:16.5	0	1s	+1	20°	15°																					
49	Tmp	167	6.935	12:06:56.4	12:06:55.7	0	1s	-1	21°	15°																					
50	Tmp	172	7.858	12:10:04.0	12:10:03.5	0	1s	-1	11°	15°																					
51	Tmp	175	0.091	12:11:49.1	12:11:49.9	0	1s	+1	31°	15°																					
52	Tmp	176	0.514	12:12:41.3	12:12:41.0	0	0s	0	11°	15°																					

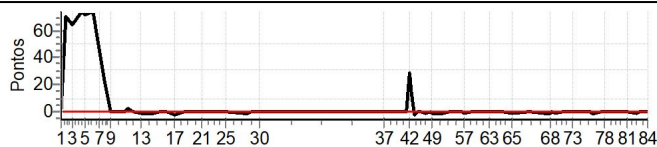




# SETE LAGOAS - MG - Mitsubishi MotorSports 2023

## Performance Individual

PC	Tp	Trc	DistPC	Ideal	Passagem	Pen	Erro	Pontos	NoPC	AtePC	PC	Tp	Trc	DistPC	Ideal	Passagem	Pen	Erro	Pontos	NoPC	AtePC	
N u m	65	65 / Marcos Prado / Gustavo Costa Marques Oliveira										53	Tmp	177	0.756	12:14:09.9	12:14:08.9	0	1s	-1	37°	18°
		Cat / NL / Largada		LIGHT / 65 / 09:55:00								54	Tmp	177	1.088	12:14:49.8	12:14:48.9	0	1s	-1	31°	17°
		7° Mogi das Cruzes-SP			TRITON SPORT HPE TOP AT 2.4 DIE							55	Tmp	180	1.574	12:15:40.3	12:15:40.2	0	0s	0	10°	17°
PC	Tp	Trc	DistPC	Ideal	Passagem	Pen	Erro	Pontos	NoPC	AtePC	56	Tmp	181	2.484	12:17:07.2	12:17:06.2	0	1s	-1	28°	17°	
1	Tmp	3	0.217	10:15:25.8	10:15:26.2	0	0s	0	10°	10°	57	Tmp	182	2.744	12:17:36.6	12:17:34.9	0	2s	-2	38°	17°	
2	Tmp	6	0.993	10:17:02.1	10:18:12.4	0	1m10s	[+70]	78°	9°	58	Tmp	188	3.360	12:19:58.5	12:19:58.7	0	0s	0	10°	17°	
3	Tmp	7	1.867	10:18:55.5	10:19:59.9	0	1m04s	[+64]	72°	73°	59	Tmp	191	4.416	12:21:54.4	12:21:53.5	0	1s	-1	27°	17°	
4	Tmp	13	3.275	10:21:33.9	10:22:47.9	0	1m14s	[+74]	73°	74°	60	Tmp	193	4.905	12:23:00.3	12:22:59.7	0	1s	-1	28°	17°	
5	Tmp	17	3.797	10:22:33.4	10:23:44.6	0	1m11s	[+71]	70°	72°	61	Tmp	194	5.393	12:23:56.6	12:23:56.6	0	0s	0	8°	16°	
6	Tmp	20	5.206	10:25:08.9	10:26:22.7	0	1m14s	[+74]	69°	72°	62	Tmp	196	5.686	12:24:29.2	12:24:28.9	0	0s	0	11°	16°	
7	Tmp	25	6.137	10:27:01.6	10:27:47.0	0	45s	[+45]	59°	71°	63	Tmp	196	5.958	12:24:58.9	12:24:58.7	0	0s	0	11°	16°	
8	Tmp	27	7.078	10:28:27.9	10:28:51.1	0	23s	[+23]	54°	68°	64	Tmp	202	1.109	12:29:11.9	12:29:12.0	0	0s	0	7°	16°	
9	Tmp	31	8.284	10:30:25.6	10:30:25.4	0	0s	0	11°	64°	65	Tmp	209	2.248	12:31:41.9	12:31:39.9	0	2s	-2	41°	16°	
10	Tmp	38	0.146	10:34:35.7	10:34:35.4	0	0s	0	1°	55°	66	Tmp	215	6.502	12:37:19.2	12:37:18.0	0	1s	-1	31°	16°	
11	Tmp	41	0.682	10:35:43.3	10:35:45.0	0	2s	+2	17°	52°	67	Tmp	223	8.978	12:41:50.5	12:41:48.9	0	2s	-2	24°	16°	
12	Tmp	44	1.366	10:37:22.8	10:37:22.6	0	0s	0	3°	48°	68	Tmp	223	9.952	12:43:36.8	12:43:35.2	0	2s	-2	37°	16°	
13	Tmp	48	2.399	10:39:37.7	10:39:36.0	0	2s	-2	26°	48°	69	Tmp	224	10.175	12:43:59.7	12:43:59.5	0	0s	0	11°	16°	
14	Tmp	54	4.390	10:43:42.1	10:43:40.5	0	2s	-2	20°	48°	70	Tmp	225	10.617	12:45:09.1	12:45:07.3	0	2s	-2	33°	16°	
15	Tmp	59	5.236	10:45:31.5	10:45:31.4	0	0s	0	8°	48°	71	Tmp	227	11.533	12:47:34.7	12:47:34.9	0	0s	0	4°	11°	
16	Tmp	63	6.047	10:47:11.3	10:47:11.0	0	0s	0	6°	48°	72	Tmp	227	12.161	12:48:58.4	12:48:57.3	0	1s	-1	22°	12°	
17	Tmp	66	7.496	10:49:52.7	10:49:49.6	0	3s	-3	27°	48°	73	Tmp	229	12.661	12:50:10.4	12:50:10.7	0	0s	0	7°	11°	
18	Tmp	70	0.575	10:52:31.8	10:52:32.0	0	0s	0	4°	44°	74	Tmp	233	14.864	12:55:30.9	12:55:30.1	0	1s	-1	20°	12°	
19	Tmp	73	1.721	10:54:43.9	10:54:42.5	0	1s	-1	22°	43°	75	Tmp	233	15.357	12:56:20.2	12:56:18.6	0	2s	-2	26°	12°	
20	Tmp	75	2.241	10:55:51.0	10:55:50.3	0	1s	-1	23°	43°	76	Tmp	233	15.784	12:57:02.9	12:57:00.7	0	2s	-2	27°	13°	
21	Tmp	78	3.195	10:57:48.0	10:57:46.9	0	1s	-1	23°	40°	77	Tmp	237	0.187	12:58:55.6	12:58:55.3	0	0s	0	7°	12°	
22	Tmp	82	0.584	11:00:47.3	11:00:46.8	0	1s	-1	30°	39°	78	Tmp	239	0.939	13:00:10.1	13:00:09.2	0	1s	-1	26°	11°	
23	Tmp	83	0.928	11:01:38.2	11:01:36.9	0	1s	-1	17°	39°	79	Tmp	241	1.967	13:02:22.6	13:02:22.8	0	0s	0	5°	11°	
24	Tmp	84	1.182	11:02:09.2	11:02:07.8	0	1s	-1	27°	39°	80	Tmp	243	3.026	13:04:11.4	13:04:10.2	0	1s	-1	25°	11°	
25	Tmp	89	3.052	11:05:22.5	11:05:22.1	0	0s	0	5°	39°	81	Tmp	246	4.564	13:06:48.8	13:06:48.9	0	0s	0	8°	8°	
26	Tmp	98	5.387	11:10:49.3	11:10:47.3	0	2s	-2	12°	37°	82	Tmp	248	6.308	13:09:51.4	13:09:49.5	0	2s	-2	34°	8°	
27	Tmp	101	6.032	11:12:08.6	11:12:07.1	0	2s	-2	22°	37°	83	Tmp	249	6.621	13:10:26.2	13:10:25.8	0	0s	0	9°	7°	
28	Tmp	103	6.782	11:13:16.1	11:13:15.5	0	1s	-1	21°	37°	84	Pass	252	8.063	13:13:04.9	13:13:02.9	0	2s	0	70°	7°	
29	Tmp	103	7.114	11:13:44.6	11:13:43.6	0	1s	-1	16°	37°	Num 65 Pen 0 PCZ 27 Total PP 67 Col. Final 7°											
30	Tmp	106	8.231	11:15:27.8	11:15:27.3	0	1s	-1	19°	36°												
31	Tmp	115	0.214	11:46:48.8	11:46:49.2	0	0s	0	11°	33°												
32	Tmp	120	1.169	11:48:38.3	11:48:38.2	0	0s	0	6°	33°												
33	Tmp	123	1.847	11:50:00.5	11:49:59.4	0	1s	-1	25°	31°												
34	Tmp	125	2.313	11:50:54.5	11:50:54.1	0	0s	0	11°	31°												
35	Tmp	126	2.668	11:51:26.1	11:51:25.0	0	1s	-1	24°	31°												
36	Tmp	127	3.172	11:52:12.0	11:52:11.4	0	1s	-1	26°	30°												
37	Tmp	130	3.655	11:53:03.0	11:53:01.7	0	1s	-1	25°	29°												
38	Tmp	135	0.552	11:55:46.6	11:55:46.2	0	0s	0	17°	29°												
39	Tmp	139	1.365	11:57:03.4	11:57:03.1	0	0s	0	7°	29°												
40	Tmp	145	2.266	11:59:03.8	11:59:02.9	0	1s	-1	21°	28°												
41	Tmp	147	2.712	11:59:49.9	11:59:49.4	0	1s	-1	26°	20°												
42	Tmp	150	3.350	12:00:58.3	12:01:26.7	0	28s	[+28]	63°	25°												
43	Tmp	151	3.746	12:01:37.3	12:01:52.5	0	15s	[+15]	57°	27°												
44	Tmp	154	4.285	12:02:37.2	12:02:33.8	0	3s	-3	49°	27°												
45	Tmp	157	4.833	12:03:33.9	12:03:33.5	0	0s	0	13°	27°												
46	Tmp	159	5.287	12:04:22.0	12:04:21.1	0	1s	-1	27°	26°												
47	Tmp	162	6.112	12:06:01.6	12:05:59.3	0	2s	-2	30°	26°												
48	Tmp	165	6.619	12:07:15.7	12:07:15.0	0	1s	-1	19°	26°												
49	Tmp	167	6.935	12:07:56.4	12:07:54.8	0	2s	-2	30°	26°												
50	Tmp	172	7.858	12:11:04.0	12:11:02.5	0	2s	-2	18°	25°												
51	Tmp	175	0.091	12:12:49.1	12:12:48.6	0	1s	-1	30°	18°												
52	Tmp	176	0.514	12:13:41.3	12:13:40.4	0	1s	-1	33°	18°												





# SETE LAGOAS - MG - Mitsubishi MotorSports 2023

## Performance Individual

PC	Tp	Trc	DistPC	Ideal	Passagem	Pen	Erro	Pontos	NoPC	AtePC	PC	Tp	Trc	DistPC	Ideal	Passagem	Pen	Erro	Pontos	NoPC	AtePC
<b>Num</b>	<b>66</b>	66 / Andre de Araujo Souza / Alessandra Carvalho Souza																			
		Cat / NL / Largada		LIGHT / 66 / 09:56:00																	
		São Paulo-SP									PAJERO TR4 FLEX 2.0 4X4 AT 5P										
PC	Tp	Trc	DistPC	Ideal	Passagem	Pen	Erro	Pontos	NoPC	AtePC	PC	Tp	Trc	DistPC	Ideal	Passagem	Pen	Erro	Pontos	NoPC	AtePC
1	Tmp	3	0.217	10:16:25.8	10:16:25.5	0	0s	0	9°	9°	53	Tmp	177	0.756	12:15:09.9	12:15:11.2	0	1s	+1	36°	7°
2	Tmp	6	0.993	10:18:02.1	10:18:02.5	0	0s	0	6°	3°	54	Tmp	177	1.088	12:15:49.8	12:15:50.7	0	1s	+1	30°	7°
3	Tmp	7	1.867	10:19:55.5	10:19:57.7	0	2s	+2	28°	4°	55	Tmp	180	1.574	12:16:40.3	12:16:42.6	0	2s	+2	41°	7°
4	Tmp	13	3.275	10:22:33.9	10:22:35.2	0	1s	+1	20°	6°	56	Tmp	181	2.484	12:18:07.2	12:18:08.5	0	1s	+1	27°	7°
5	Tmp	17	3.797	10:23:33.4	10:23:34.9	0	2s	+2	28°	7°	57	Tmp	182	2.744	12:18:36.6	12:18:38.0	0	1s	+1	30°	7°
6	Tmp	20	5.206	10:26:08.9	10:26:10.2	0	1s	+1	21°	7°	58	Tmp	188	3.360	12:20:58.5	12:20:58.6	0	0s	0	9°	7°
7	Tmp	25	6.137	10:28:01.6	10:28:01.6	0	0s	0	10°	6°	59	Tmp	191	4.416	12:22:54.4	12:22:54.3	0	0s	0	10°	7°
8	Tmp	27	7.078	10:29:27.9	10:29:30.3	0	2s	+2	28°	7°	60	Tmp	193	4.905	12:24:00.3	12:24:00.6	0	0s	0	10°	7°
9	Tmp	31	8.284	10:31:25.6	10:31:30.5	0	5s	+5	36°	9°	61	Tmp	194	5.393	12:24:56.6	12:24:55.9	0	1s	-1	27°	7°
10	Tmp	38	0.146	10:35:35.7	10:35:37.1	0	1s	+1	12°	9°	62	Tmp	196	5.686	12:25:29.2	12:25:27.0	0	2s	-2	48°	7°
11	Tmp	41	0.682	10:36:43.3	10:36:42.8	0	1s	-1	9°	8°	63	Tmp	196	5.958	12:25:58.9	12:25:58.5	0	0s	0	10°	7°
12	Tmp	44	1.366	10:38:22.8	10:38:24.2	0	1s	+1	13°	7°	64	Tmp	202	1.109	12:30:11.9	12:30:14.9	0	3s	+3	50°	7°
13	Tmp	48	2.399	10:40:37.7	10:40:38.6	0	1s	+1	18°	8°	65	Tmp	209	2.248	12:32:41.9	12:32:41.8	0	0s	0	11°	7°
14	Tmp	54	4.390	10:44:42.1	10:44:43.4	0	1s	+1	9°	7°	66	Tmp	215	6.502	12:38:19.2	12:38:20.6	0	1s	+1	30°	7°
15	Tmp	59	5.236	10:46:31.5	10:46:32.7	0	1s	+1	16°	7°	67	Tmp	223	8.978	12:42:50.5	12:42:56.3	0	6s	+6	46°	7°
16	Tmp	63	6.047	10:48:11.3	10:48:13.2	0	2s	+2	30°	7°	68	Tmp	223	9.952	12:44:36.8	12:44:39.8	0	3s	+3	43°	7°
17	Tmp	66	7.496	10:50:52.7	10:50:50.7	0	2s	-2	22°	6°	69	Tmp	224	10.175	12:44:59.7	12:45:03.3	0	4s	+4	50°	7°
18	Tmp	70	0.575	10:53:31.8	10:53:32.9	0	1s	+1	19°	7°	70	Tmp	225	10.617	12:46:09.1	12:46:15.2	0	6s	+6	49°	7°
19	Tmp	73	1.721	10:55:43.9	10:55:44.4	0	1s	+1	21°	8°	71	Tmp	227	11.533	12:48:34.7	12:48:40.6	0	6s	+6	48°	7°
20	Tmp	75	2.241	10:56:51.0	10:56:50.7	0	0s	0	7°	6°	72	Tmp	227	12.161	12:49:58.4	12:50:04.1	0	6s	+6	49°	7°
21	Tmp	78	3.195	10:58:48.0	10:58:48.4	0	0s	0	8°	5°	73	Tmp	229	12.661	12:51:10.4	12:51:16.2	0	6s	+6	49°	7°
22	Tmp	82	0.584	11:01:47.3	11:01:47.0	0	0s	0	10°	5°	74	Tmp	233	14.864	12:56:30.9	13:01:13.3	0	4m42s	[+282]	76°	7°
23	Tmp	83	0.928	11:02:38.2	11:02:34.4	0	4s	-4	43°	7°	75	Tmp	233	15.357	12:57:20.2	13:01:51.3	0	4m31s	[+271]	76°	8°
24	Tmp	84	1.182	11:03:09.2	11:03:06.7	0	3s	-3	41°	8°	76	Tmp	233	15.784	12:58:02.9	13:02:23.9	0	4m21s	[+261]	75°	10°
25	Tmp	89	3.052	11:06:22.5	11:06:21.1	0	1s	-1	17°	8°	77	Tmp	237	0.187	12:59:55.6	13:03:11.7	0	3m16s	[+196]	73°	10°
26	Tmp	98	5.387	11:11:49.3	11:11:47.7	0	2s	-2	11°	8°	78	Tmp	239	0.939	13:01:10.1	13:04:21.1	0	3m11s	[+191]	72°	13°
27	Tmp	101	6.032	11:13:08.6	11:13:07.8	0	1s	-1	11°	8°	79	Tmp	241	1.967	13:03:22.6	13:05:59.6	0	2m37s	[+157]	74°	15°
28	Tmp	103	6.782	11:14:16.1	11:14:15.1	0	1s	-1	20°	8°	80	Tmp	243	3.026	13:05:11.4	13:07:22.3	0	2m11s	[+131]	71°	15°
29	Tmp	103	7.114	11:14:44.6	11:14:43.7	0	1s	-1	15°	8°	81	Tmp	246	4.564	13:07:48.8	13:09:52.3	0	2m04s	[+124]	72°	17°
30	Tmp	106	8.231	11:16:27.8	11:16:27.6	0	0s	0	6°	7°	82	Tmp	248	6.308	13:10:51.4	13:12:59.2	0	2m08s	[+128]	72°	17°
31	Tmp	115	0.214	11:47:48.8	11:47:48.7	0	0s	0	10°	7°	83	Tmp	249	6.621	13:11:26.2	13:13:29.6	0	2m03s	+123	72°	24°
32	Tmp	120	1.169	11:49:38.3	11:49:37.0	0	1s	-1	16°	7°	84	Pass	252	8.063	13:14:04.9	13:16:17.8	0	2m13s	0	69°	24°
33	Tmp	123	1.847	11:51:00.5	11:50:59.3	0	1s	-1	24°	7°	Num 66 Pen 0 PCZ 23 Total PP 223 Col. Final 24°										
34	Tmp	125	2.313	11:51:54.5	11:51:54.9	0	0s	0	10°	7°											
35	Tmp	126	2.668	11:52:26.1	11:52:26.4	0	0s	0	9°	7°	135 79 13 17 21 25 30 37 42 49 57 63 65 67 73 77 81 84										
36	Tmp	127	3.172	11:53:12.0	11:53:12.4	0	0s	0	11°	7°											
37	Tmp	130	3.655	11:54:03.0	11:54:03.1	0	0s	0	7°	7°											
38	Tmp	135	0.552	11:56:46.6	11:56:46.7	0	0s	0	16°	7°											
39	Tmp	139	1.365	11:58:03.4	11:58:02.3	0	1s	-1	23°	7°											
40	Tmp	145	2.266	12:00:03.8	12:00:04.2	0	0s	0	7°	7°											
41	Tmp	147	2.712	12:00:49.9	12:00:49.5	0	0s	0	8°	5°											
42	Tmp	150	3.350	12:01:58.3	12:01:58.9	0	1s	+1	25°	5°											
43	Tmp	151	3.746	12:02:37.3	12:02:38.0	0	1s	+1	25°	6°											
44	Tmp	154	4.285	12:03:37.2	12:03:35.7	0	2s	-2	37°	7°											
45	Tmp	157	4.833	12:04:33.9	12:04:34.8	0	1s	+1	27°	7°											
46	Tmp	159	5.287	12:05:22.0	12:05:22.1	0	0s	0	12°	7°											
47	Tmp	162	6.112	12:07:01.6	12:07:00.7	0	1s	-1	16°	7°											
48	Tmp	165	6.619	12:08:15.7	12:08:15.9	0	0s	0	6°	7°											
49	Tmp	167	6.935	12:08:56.4	12:08:56.0	0	0s	0	9°	7°											
50	Tmp	172	7.858	12:12:04.0	12:12:03.3	0	1s	-1	10°	5°											
51	Tmp	175	0.091	12:13:49.1	12:13:48.0	0	1s	-1	29°	7°											
52	Tmp	176	0.514	12:14:41.3	12:14:42.4	0	1s	+1	32°	7°											

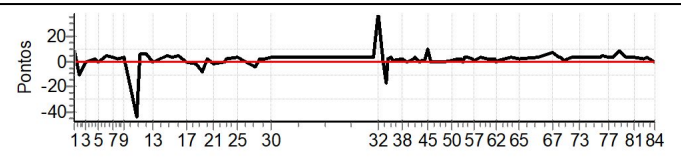






# SETE LAGOAS - MG - Mitsubishi MotorSports 2023

## Performance Individual

PC	Tp	Trc	DistPC	Ideal	Passagem	Pen	Erro	Pontos	NoPC	AtePC	PC	Tp	Trc	DistPC	Ideal	Passagem	Pen	Erro	Pontos	NoPC	AtePC								
Num <b>67</b>			67 / Paulo Cesar Araujo Avila / Luis Felipe Mrad																										
			Cat / NL / Largada		LIGHT / 67 / 09:57:00																								
		<b>27º</b>	Belo Horizonte-MG										L200 TRITON SPORT 4X4																
PC	Tp	Trc	DistPC	Ideal	Passagem	Pen	Erro	Pontos	NoPC	AtePC	53	Tmp	177	0.756	12:16:09.9	12:16:08.6	0	1s	-1	35º	28º								
1	Tmp	3	0.217	10:17:25.8	10:17:33.5	0	8s	<b>[+8]</b>	67º	54º	54	Tmp	177	1.088	12:16:49.8	12:16:53.6	0	4s	<b>+4</b>	54º	28º								
2	Tmp	6	0.993	10:19:02.1	10:18:51.4	0	11s	<b>-11</b>	52º	68º	55	Tmp	180	1.574	12:17:40.3	12:17:42.9	0	3s	<b>+3</b>	47º	28º								
3	Tmp	7	1.867	10:20:55.5	10:20:55.4	0	0s	<b>0</b>	5º	44º	56	Tmp	181	2.484	12:19:07.2	12:19:09.1	0	2s	<b>+2</b>	39º	28º								
4	Tmp	13	3.275	10:23:33.9	10:23:35.7	0	2s	<b>+2</b>	28º	38º	57	Tmp	182	2.744	12:19:36.6	12:19:37.5	0	1s	<b>+1</b>	29º	28º								
5	Tmp	17	3.797	10:24:33.4	10:24:33.7	0	0s	<b>0</b>	6º	33º	58	Tmp	188	3.360	12:21:58.5	12:22:02.9	0	4s	<b>+4</b>	49º	27º								
6	Tmp	20	5.206	10:27:08.9	10:27:13.6	0	5s	<b>[+5]</b>	40º	33º	59	Tmp	191	4.416	12:23:54.4	12:23:56.0	0	2s	<b>+2</b>	44º	27º								
7	Tmp	25	6.137	10:29:01.6	10:29:04.1	0	3s	<b>+3</b>	34º	29º	60	Tmp	193	4.905	12:25:00.3	12:25:02.0	0	2s	<b>+2</b>	37º	27º								
8	Tmp	27	7.078	10:30:27.9	10:30:29.8	0	2s	<b>+2</b>	27º	30º	61	Tmp	194	5.393	12:25:56.6	12:25:58.7	0	2s	<b>+2</b>	42º	28º								
9	Tmp	31	8.284	10:32:25.6	10:32:29.3	0	4s	<b>+4</b>	33º	29º	62	Tmp	196	5.686	12:26:29.2	12:26:28.4	0	1s	<b>-1</b>	30º	28º								
10	Tmp	38	0.146	10:36:35.7	10:35:51.9	0	44s	<b>-44</b>	43º	35º	63	Tmp	196	5.958	12:26:58.9	12:27:00.2	0	1s	<b>+1</b>	34º	28º								
11	Tmp	41	0.682	10:37:43.3	10:37:49.3	0	6s	<b>[+6]</b>	31º	36º	64	Tmp	202	1.109	12:31:11.9	12:31:16.3	0	4s	<b>+4</b>	53º	28º								
12	Tmp	44	1.366	10:39:22.8	10:39:29.1	0	6s	<b>[+6]</b>	35º	31º	65	Tmp	209	2.248	12:33:41.9	12:33:43.9	0	2s	<b>+2</b>	40º	28º								
13	Tmp	48	2.399	10:41:37.7	10:41:37.8	0	0s	<b>0</b>	7º	29º	66	Tmp	215	6.502	12:39:19.2	12:39:22.0	0	3s	<b>+3</b>	53º	28º								
14	Tmp	54	4.390	10:45:42.1	10:45:46.9	0	5s	<b>[+5]</b>	36º	27º	67	Tmp	223	8.978	12:43:50.5	12:43:57.7	0	7s	<b>[+7]</b>	50º	28º								
15	Tmp	59	5.236	10:47:31.5	10:47:34.8	0	3s	<b>+3</b>	29º	27º	68	Tmp	223	9.952	12:45:36.8	12:45:40.8	0	4s	<b>+4</b>	49º	28º								
16	Tmp	63	6.047	10:49:11.3	10:49:16.0	0	5s	<b>+5</b>	41º	27º	69	Tmp	224	10.175	12:45:59.7	12:46:03.6	0	4s	<b>+4</b>	49º	28º								
17	Tmp	66	7.496	10:51:52.7	10:51:52.7	0	0s	<b>0</b>	2º	27º	70	Tmp	225	10.617	12:47:09.1	12:47:10.5	0	1s	<b>+1</b>	19º	28º								
18	Tmp	70	0.575	10:54:31.8	10:54:29.8	0	2s	<b>-2</b>	25º	27º	71	Tmp	227	11.533	12:49:34.7	12:49:38.1	0	3s	<b>+3</b>	36º	28º								
19	Tmp	73	1.721	10:56:43.9	10:56:35.9	0	8s	<b>-8</b>	47º	27º	72	Tmp	227	12.161	12:50:58.4	12:51:02.6	0	4s	<b>+4</b>	46º	27º								
20	Tmp	75	2.241	10:57:51.0	10:57:52.9	0	2s	<b>+2</b>	32º	26º	73	Tmp	229	12.661	12:52:10.4	12:52:14.7	0	4s	<b>+4</b>	44º	28º								
21	Tmp	78	3.195	10:59:48.0	10:59:46.5	0	2s	<b>-2</b>	31º	29º	74	Tmp	233	14.864	12:57:30.9	12:57:34.2	0	3s	<b>+3</b>	34º	28º								
22	Tmp	82	0.584	11:02:47.3	11:02:46.6	0	1s	<b>-1</b>	29º	29º	75	Tmp	233	15.357	12:58:20.2	12:58:24.4	0	4s	<b>+4</b>	39º	28º								
23	Tmp	83	0.928	11:03:38.2	11:03:37.9	0	0s	<b>0</b>	5º	28º	76	Tmp	233	15.784	12:59:02.9	12:59:07.8	0	5s	<b>+5</b>	38º	28º								
24	Tmp	84	1.182	11:04:09.2	11:04:11.1	0	2s	<b>+2</b>	36º	28º	77	Tmp	237	0.187	13:00:55.6	13:00:59.5	0	4s	<b>+4</b>	33º	27º								
25	Tmp	89	3.052	11:07:22.5	11:07:25.5	0	3s	<b>+3</b>	38º	29º	78	Tmp	239	0.939	13:02:10.1	13:02:13.7	0	4s	<b>+4</b>	38º	27º								
26	Tmp	98	5.387	11:12:49.3	11:12:45.2	0	4s	<b>-4</b>	19º	28º	79	Tmp	241	1.967	13:04:22.6	13:04:30.7	0	8s	<b>[+8]</b>	44º	28º								
27	Tmp	101	6.032	11:14:08.6	11:14:10.3	0	2s	<b>+2</b>	21º	27º	80	Tmp	243	3.026	13:06:11.4	13:06:15.4	0	4s	<b>+4</b>	45º	28º								
28	Tmp	103	6.782	11:15:16.1	11:15:18.0	0	2s	<b>+2</b>	29º	26º	81	Tmp	246	4.564	13:08:48.8	13:08:53.1	0	4s	<b>+4</b>	47º	28º								
29	Tmp	103	7.114	11:15:44.6	11:15:46.4	0	2s	<b>+2</b>	28º	25º	82	Tmp	248	6.308	13:11:51.4	13:11:53.6	0	2s	<b>+2</b>	33º	28º								
30	Tmp	106	8.231	11:17:27.8	11:17:30.7	0	3s	<b>+3</b>	39º	25º	83	Tmp	249	6.621	13:12:26.2	13:12:30.5	0	4s	<b>+4</b>	44º	27º								
31	Tmp	115	0.214	11:48:48.8	11:48:52.8	0	4s	<b>+4</b>	49º	28º	84	Pass	252	8.063	13:15:04.9	13:15:07.7	0	3s	<b>0</b>	68º	27º								
32	Tmp	120	1.169	11:50:38.3	11:51:16.2	0	38s	<b>[+38]</b>	65º	28º	<b>Num 67</b>					<b>Pen 0</b>		<b>PCZ 10</b>		<b>Total PP 236</b>		<b>Col. Final 27º</b>							
33	Tmp	123	1.847	11:52:00.5	11:52:01.9	0	1s	<b>+1</b>	23º	28º																			
34	Tmp	125	2.313	11:52:54.5	11:52:37.5	0	17s	<b>-17</b>	55º	28º																			
35	Tmp	126	2.668	11:53:26.1	11:53:27.7	0	2s	<b>+2</b>	31º	28º																			
36	Tmp	127	3.172	11:54:12.0	11:54:15.1	0	3s	<b>+3</b>	41º	27º																			
37	Tmp	130	3.655	11:55:03.0	11:55:04.4	0	1s	<b>+1</b>	24º	27º																			
38	Tmp	135	0.552	11:57:46.6	11:57:48.5	0	2s	<b>+2</b>	36º	27º																			
39	Tmp	139	1.365	11:59:03.4	11:59:02.9	0	1s	<b>-1</b>	22º	27º																			
40	Tmp	145	2.266	12:01:03.8	12:01:06.2	0	2s	<b>+2</b>	35º	27º																			
41	Tmp	147	2.712	12:01:49.9	12:01:53.3	0	3s	<b>+3</b>	45º	28º																			
42	Tmp	150	3.350	12:02:58.3	12:02:58.0	0	0s	<b>0</b>	13º	28º																			
43	Tmp	151	3.746	12:03:37.3	12:03:38.3	0	1s	<b>+1</b>	24º	28º																			
44	Tmp	154	4.285	12:04:37.2	12:04:38.1	0	1s	<b>+1</b>	23º	28º																			
45	Tmp	157	4.833	12:05:33.9	12:05:43.6	0	10s	<b>[+10]</b>	54º	28º																			
46	Tmp	159	5.287	12:06:22.0	12:06:22.3	0	0s	<b>0</b>	11º	28º																			
47	Tmp	162	6.112	12:08:01.6	12:08:01.3	0	0s	<b>0</b>	10º	28º																			
48	Tmp	165	6.619	12:09:15.7	12:09:15.8	0	0s	<b>0</b>	5º	28º																			
49	Tmp	167	6.935	12:09:56.4	12:09:56.0	0	0s	<b>0</b>	8º	28º																			
50	Tmp	172	7.858	12:13:04.0	12:13:05.1	0	1s	<b>+1</b>	9º	27º																			
51	Tmp	175	0.091	12:14:49.1	12:14:51.1	0	2s	<b>+2</b>	43º	28º																			
52	Tmp	176	0.514	12:15:41.3	12:15:43.4	0	2s	<b>+2</b>	49º	28º																			



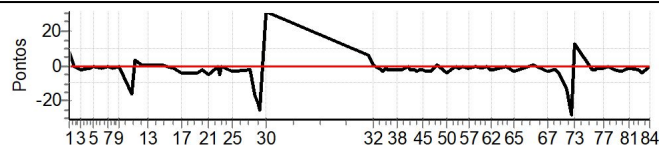


### SETE LAGOAS - MG - Mitsubishi MotorSports 2023

#### Performance Individual

PC	Tp	Trc	DistPC	Ideal	Passagem	Pen	Erro	Pontos	NoPC	AtePC
<b>N</b>	<b>68</b>	68 / Wesley Moreira / Priscila Rezende Moreira								
<b>u</b>		Cat / NL / Largada LIGHT / 68 / 09:58:00								
<b>m</b>	<b>26°</b>	Sete Lagoas-MG			L200 TRITON SPORT HPE-S					
PC	Tp	Trc	DistPC	Ideal	Passagem	Pen	Erro	Pontos	NoPC	AtePC
1	Tmp	3	0.217	10:18:25.8	10:18:33.9	0	8s	[+8]	66°	53°
2	Tmp	6	0.993	10:20:02.1	10:20:02.0	0	0s	0	5°	7°
3	Tmp	7	1.867	10:21:55.5	10:21:53.1	0	2s	-2	27°	22°
4	Tmp	13	3.275	10:24:33.9	10:24:33.0	0	1s	-1	19°	20°
5	Tmp	17	3.797	10:25:33.4	10:25:33.8	0	0s	0	5°	13°
6	Tmp	20	5.206	10:28:08.9	10:28:07.5	0	1s	-1	20°	12°
7	Tmp	25	6.137	10:30:01.6	10:30:01.6	0	0s	0	9°	8°
8	Tmp	27	7.078	10:31:27.9	10:31:26.8	0	1s	-1	17°	6°
9	Tmp	31	8.284	10:33:25.6	10:33:25.4	0	0s	0	10°	5°
10	Tmp	38	0.146	10:37:35.7	10:37:19.6	0	16s	-16	35°	16°
11	Tmp	41	0.682	10:38:43.3	10:38:46.4	0	3s	[+3]	24°	19°
12	Tmp	44	1.366	10:40:22.8	10:40:23.5	0	1s	[+1]	12°	18°
13	Tmp	48	2.399	10:42:37.7	10:42:39.0	0	1s	[+1]	17°	17°
14	Tmp	54	4.390	10:46:42.1	10:46:43.5	0	1s	[+1]	8°	16°
15	Tmp	59	5.236	10:48:31.5	10:48:31.9	0	0s	0	7°	16°
16	Tmp	63	6.047	10:50:11.3	10:50:10.4	0	1s	-1	22°	16°
17	Tmp	66	7.496	10:52:52.7	10:52:48.4	0	4s	-4	32°	16°
18	Tmp	70	0.575	10:55:31.8	10:55:28.0	0	4s	-4	32°	17°
19	Tmp	73	1.721	10:57:43.9	10:57:39.8	0	4s	-4	38°	17°
20	Tmp	75	2.241	10:58:51.0	10:58:48.7	0	2s	-2	31°	17°
21	Tmp	78	3.195	11:00:48.0	11:00:43.0	0	5s	-5	41°	18°
22	Tmp	82	0.584	11:03:47.3	11:03:47.0	0	0s	0	9°	18°
23	Tmp	83	0.928	11:04:38.2	11:04:33.7	0	5s	-5	44°	18°
24	Tmp	84	1.182	11:05:09.2	11:05:09.5	0	0s	0	8°	18°
25	Tmp	89	3.052	11:08:22.5	11:08:19.4	0	3s	-3	37°	18°
26	Tmp	98	5.387	11:13:49.3	11:13:46.9	0	2s	-2	10°	17°
27	Tmp	101	6.032	11:15:08.6	11:14:51.5	0	17s	-17	43°	19°
28	Tmp	103	6.782	11:16:16.1	11:15:53.8	0	22s	-22	50°	21°
29	Tmp	103	7.114	11:16:44.6	11:16:19.6	0	25s	-25	52°	27°
30	Tmp	106	8.231	11:18:27.8	11:18:58.9	0	31s	[+31]	59°	26°
31	Tmp	115	0.214	11:49:48.8	11:49:55.2	0	6s	[+6]	59°	29°
32	Tmp	120	1.169	11:51:38.3	11:51:39.5	0	1s	[+1]	15°	27°
33	Tmp	123	1.847	11:53:00.5	11:52:59.3	0	1s	-1	22°	27°
34	Tmp	125	2.313	11:53:54.5	11:53:52.9	0	2s	-2	28°	27°
35	Tmp	126	2.668	11:54:26.1	11:54:23.6	0	3s	-3	39°	26°
36	Tmp	127	3.172	11:55:12.0	11:55:11.3	0	1s	-1	25°	25°
37	Tmp	130	3.655	11:56:03.0	11:56:00.9	0	2s	-2	36°	25°
38	Tmp	135	0.552	11:58:46.6	11:58:44.3	0	2s	-2	35°	25°
39	Tmp	139	1.365	12:00:03.4	12:00:01.8	0	2s	-2	36°	25°
40	Tmp	145	2.266	12:02:03.8	12:02:03.9	0	0s	0	6°	24°
41	Tmp	147	2.712	12:02:49.9	12:02:48.2	0	2s	-2	37°	27°
42	Tmp	150	3.350	12:03:58.3	12:03:56.2	0	2s	-2	33°	27°
43	Tmp	151	3.746	12:04:37.3	12:04:34.5	0	3s	-3	43°	26°
44	Tmp	154	4.285	12:05:37.2	12:05:35.6	0	2s	-2	36°	26°
45	Tmp	157	4.833	12:06:33.9	12:06:32.1	0	2s	-2	35°	26°
46	Tmp	159	5.287	12:07:22.0	12:07:19.4	0	3s	-3	48°	27°
47	Tmp	162	6.112	12:09:01.6	12:08:58.7	0	3s	-3	35°	27°
48	Tmp	165	6.619	12:10:15.7	12:10:15.8	0	0s	0	4°	27°
49	Tmp	167	6.935	12:10:56.4	12:10:57.8	0	1s	+1	20°	27°
50	Tmp	172	7.858	12:14:04.0	12:13:59.9	0	4s	-4	35°	26°
51	Tmp	175	0.091	12:15:49.1	12:15:47.7	0	1s	-1	28°	27°
52	Tmp	176	0.514	12:16:41.3	12:16:41.6	0	0s	0	10°	27°
53	Tmp	177	0.756	12:17:09.9	12:17:08.5	0	1s	-1	34°	27°
54	Tmp	177	1.088	12:17:49.8	12:17:48.6	0	1s	-1	29°	27°
55	Tmp	180	1.574	12:18:40.3	12:18:40.3	0	0s	0	9°	27°
56	Tmp	181	2.484	12:20:07.2	12:20:06.6	0	1s	-1	26°	26°
57	Tmp	182	2.744	12:20:36.6	12:20:35.3	0	1s	-1	28°	26°
58	Tmp	188	3.360	12:22:58.5	12:22:58.6	0	0s	0	8°	25°
59	Tmp	191	4.416	12:24:54.4	12:24:53.9	0	1s	-1	26°	25°
60	Tmp	193	4.905	12:26:00.3	12:26:00.1	0	0s	0	9°	25°
61	Tmp	194	5.393	12:26:56.6	12:26:54.9	0	2s	-2	41°	26°
62	Tmp	196	5.686	12:27:29.2	12:27:27.0	0	2s	-2	47°	26°
63	Tmp	196	5.958	12:27:58.9	12:27:57.0	0	2s	-2	48°	26°
64	Tmp	202	1.109	12:32:11.9	12:32:11.5	0	0s	0	6°	26°
65	Tmp	209	2.248	12:34:41.9	12:34:39.4	0	3s	-3	47°	26°
66	Tmp	215	6.502	12:40:19.2	12:40:20.2	0	1s	+1	29°	26°
67	Tmp	223	8.978	12:44:50.5	12:44:47.2	0	3s	-3	32°	26°
68	Tmp	223	9.952	12:46:36.8	12:46:34.4	0	2s	-2	36°	26°
69	Tmp	224	10.175	12:46:59.7	12:46:58.2	0	2s	-2	40°	26°
70	Tmp	225	10.617	12:48:09.1	12:48:05.4	0	4s	-4	43°	26°
71	Tmp	227	11.533	12:50:34.7	12:50:21.6	0	13s	-13	61°	27°
72	Tmp	227	12.161	12:51:58.4	12:51:30.0	0	28s	-28	64°	31°
73	Tmp	229	12.661	12:53:10.4	12:53:23.4	0	13s	[+13]	56°	31°
74	Tmp	233	14.864	12:58:30.9	12:58:28.8	0	2s	-2	26°	30°
75	Tmp	233	15.357	12:59:20.2	12:59:18.3	0	2s	-2	25°	30°
76	Tmp	233	15.784	13:00:02.9	13:00:02.1	0	1s	-1	17°	30°
77	Tmp	237	0.187	13:01:55.6	13:01:54.8	0	1s	-1	20°	29°
78	Tmp	239	0.939	13:03:10.1	13:03:10.5	0	0s	0	4°	29°
79	Tmp	241	1.967	13:05:22.6	13:05:20.4	0	2s	-2	21°	27°
80	Tmp	243	3.026	13:07:11.4	13:07:08.6	0	3s	-3	39°	27°
81	Tmp	246	4.564	13:09:48.8	13:09:48.2	0	1s	-1	22°	27°
82	Tmp	248	6.308	13:12:51.4	13:12:49.2	0	2s	-2	32°	27°
83	Tmp	249	6.621	13:13:26.2	13:13:22.0	0	4s	-4	43°	26°
84	Pass	252	8.063	13:16:04.9	13:16:03.0	0	2s	0	67°	26°

Num	68	Pen	0	PCZ	15	Total PP	236	Col. Final	26°
-----	----	-----	---	-----	----	----------	-----	------------	-----





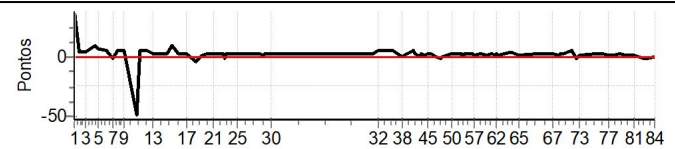
## SETE LAGOAS - MG - Mitsubishi MotorSports 2023

### Performance Individual

PC	Tp	Trc	DistPC	Ideal	Passagem	Pen	Erro	Pontos	NoPC	AtePC
<b>N</b> <b>u</b> <b>m</b>	<b>69</b>	69 / Bruno Wilke / Thiago Paes Bartolomeu								
		Cat / NL / Largada		LIGHT / 69 / 09:59:00						
	<b>22º</b>	Belo Horizonte-MG				L200 TRITON SAVANA 2.4 D 4X4 AT				
PC	Tp	Trc	DistPC	Ideal	Passagem	Pen	Erro	Pontos	NoPC	AtePC
1	Tmp	3	0.217	10:19:25.8	10:20:04.1	0	38s	[+38]	76°	63°
2	Tmp	6	0.993	10:21:02.1	10:21:06.4	0	4s	+4	35°	53°
3	Tmp	7	1.867	10:22:55.5	10:22:59.2	0	4s	+4	37°	39°
4	Tmp	13	3.275	10:25:33.9	10:25:44.0	0	10s	[+10]	47°	44°
5	Tmp	17	3.797	10:26:33.4	10:26:40.6	0	7s	[+7]	43°	41°
6	Tmp	20	5.206	10:29:08.9	10:29:14.0	0	5s	[+5]	39°	40°
7	Tmp	25	6.137	10:31:01.6	10:30:59.9	0	2s	-2	30°	38°
8	Tmp	27	7.078	10:32:27.9	10:32:33.1	0	5s	[+5]	40°	39°
9	Tmp	31	8.284	10:34:25.6	10:34:30.5	0	5s	[+5]	35°	40°
10	Tmp	38	0.146	10:38:35.7	10:37:47.2	0	49s	-49	49°	40°
11	Tmp	41	0.682	10:39:43.3	10:39:48.0	0	5s	+5	30°	38°
12	Tmp	44	1.366	10:41:22.8	10:41:28.0	0	5s	+5	33°	34°
13	Tmp	48	2.399	10:43:37.7	10:43:40.0	0	2s	+2	25°	34°
14	Tmp	54	4.390	10:47:42.1	10:47:45.5	0	3s	+3	31°	32°
15	Tmp	59	5.236	10:49:31.5	10:49:41.6	0	10s	[+10]	45°	32°
16	Tmp	63	6.047	10:51:11.3	10:51:13.1	0	2s	+2	29°	32°
17	Tmp	66	7.496	10:53:52.7	10:53:54.5	0	2s	+2	21°	32°
18	Tmp	70	0.575	10:56:31.8	10:56:28.2	0	4s	-4	31°	30°
19	Tmp	73	1.721	10:58:43.9	10:58:45.3	0	1s	+1	20°	30°
20	Tmp	75	2.241	10:59:51.0	10:59:53.4	0	2s	+2	30°	29°
21	Tmp	78	3.195	11:01:48.0	11:01:51.2	0	3s	+3	36°	31°
22	Tmp	82	0.584	11:04:47.3	11:04:49.1	0	2s	+2	40°	31°
23	Tmp	83	0.928	11:05:38.2	11:05:37.1	0	1s	-1	16°	31°
24	Tmp	84	1.182	11:06:09.2	11:06:11.6	0	2s	+2	35°	31°
25	Tmp	89	3.052	11:09:22.5	11:09:24.1	0	2s	+2	26°	31°
26	Tmp	98	5.387	11:14:49.3	11:14:50.9	0	2s	+2	9°	31°
27	Tmp	101	6.032	11:16:08.6	11:16:10.4	0	2s	+2	20°	30°
28	Tmp	103	6.782	11:17:16.1	11:17:17.0	0	1s	+1	19°	29°
29	Tmp	103	7.114	11:17:44.6	11:17:46.9	0	2s	+2	27°	29°
30	Tmp	106	8.231	11:19:27.8	11:19:30.7	0	3s	+3	38°	29°
31	Tmp	115	0.214	11:50:48.8	11:50:51.8	0	3s	+3	45°	30°
32	Tmp	120	1.169	11:52:38.3	11:52:43.4	0	5s	+5	32°	30°
33	Tmp	123	1.847	11:54:00.5	11:54:06.7	0	6s	[+6]	44°	29°
34	Tmp	125	2.313	11:54:54.5	11:54:59.6	0	5s	+5	40°	29°
35	Tmp	126	2.668	11:55:26.1	11:55:30.9	0	5s	+5	44°	29°
36	Tmp	127	3.172	11:56:12.0	11:56:17.9	0	6s	[+6]	47°	28°
37	Tmp	130	3.655	11:57:03.0	11:57:07.5	0	5s	+5	47°	28°
38	Tmp	135	0.552	11:59:46.6	11:59:47.0	0	0s	0	15°	28°
39	Tmp	139	1.365	12:01:03.4	12:01:06.1	0	3s	+3	38°	28°
40	Tmp	145	2.266	12:03:03.8	12:03:08.5	0	5s	+5	48°	29°
41	Tmp	147	2.712	12:03:49.9	12:03:52.4	0	3s	+3	44°	29°
42	Tmp	150	3.350	12:04:58.3	12:04:58.4	0	0s	0	12°	29°
43	Tmp	151	3.746	12:05:37.3	12:05:38.9	0	2s	+2	38°	29°
44	Tmp	154	4.285	12:06:37.2	12:06:38.0	0	1s	+1	22°	29°
45	Tmp	157	4.833	12:07:33.9	12:07:36.9	0	3s	+3	39°	29°
46	Tmp	159	5.287	12:08:22.0	12:08:24.2	0	2s	+2	40°	29°
47	Tmp	162	6.112	12:10:01.6	12:10:01.8	0	0s	0	9°	29°
48	Tmp	165	6.619	12:11:15.7	12:11:15.2	0	1s	-1	18°	29°
49	Tmp	167	6.935	12:11:56.4	12:11:56.8	0	0s	0	7°	29°
50	Tmp	172	7.858	12:15:04.0	12:15:05.9	0	2s	+2	17°	29°
51	Tmp	175	0.091	12:16:49.1	12:16:52.3	0	3s	+3	48°	30°
52	Tmp	176	0.514	12:17:41.3	12:17:43.4	0	2s	+2	48°	30°

PC	Tp	Trc	DistPC	Ideal	Passagem	Pen	Erro	Pontos	NoPC	AtePC
53	Tmp	177	0.756	12:18:09.9	12:18:09.8	0	0s	0	10°	30°
54	Tmp	177	1.088	12:18:49.8	12:18:52.4	0	3s	+3	50°	30°
55	Tmp	180	1.574	12:19:40.3	12:19:42.6	0	2s	+2	40°	30°
56	Tmp	181	2.484	12:21:07.2	12:21:09.6	0	2s	+2	38°	30°
57	Tmp	182	2.744	12:21:36.6	12:21:37.8	0	1s	+1	27°	30°
58	Tmp	188	3.360	12:23:58.5	12:24:01.5	0	3s	+3	44°	29°
59	Tmp	191	4.416	12:25:54.4	12:25:55.7	0	1s	+1	25°	29°
60	Tmp	193	4.905	12:27:00.3	12:27:02.4	0	2s	+2	36°	29°
61	Tmp	194	5.393	12:27:56.6	12:27:57.9	0	1s	+1	26°	29°
62	Tmp	196	5.686	12:28:29.2	12:28:31.0	0	2s	+2	46°	29°
63	Tmp	196	5.958	12:28:58.9	12:28:59.7	0	1s	+1	33°	29°
64	Tmp	202	1.109	12:33:11.9	12:33:15.9	0	4s	+4	52°	29°
65	Tmp	209	2.248	12:35:41.9	12:35:42.4	0	1s	+1	32°	29°
66	Tmp	215	6.502	12:41:19.2	12:41:21.3	0	2s	+2	43°	29°
67	Tmp	223	8.978	12:45:50.5	12:45:53.9	0	3s	+3	31°	29°
68	Tmp	223	9.952	12:47:36.8	12:47:38.0	0	1s	+1	25°	29°
69	Tmp	224	10.175	12:47:59.7	12:48:01.6	0	2s	+2	39°	29°
70	Tmp	225	10.617	12:49:09.1	12:49:11.3	0	2s	+2	32°	29°
71	Tmp	227	11.533	12:51:34.7	12:51:39.4	0	5s	+5	46°	29°
72	Tmp	227	12.161	12:52:58.4	12:52:57.6	0	1s	-1	21°	28°
73	Tmp	229	12.661	12:54:10.4	12:54:11.8	0	1s	+1	26°	27°
74	Tmp	233	14.864	12:59:30.9	12:59:34.0	0	3s	+3	33°	27°
75	Tmp	233	15.357	13:00:20.2	13:00:22.8	0	3s	+3	34°	27°
76	Tmp	233	15.784	13:01:02.9	13:01:06.1	0	3s	+3	33°	26°
77	Tmp	237	0.187	13:02:55.6	13:02:56.4	0	1s	+1	19°	26°
78	Tmp	239	0.939	13:04:10.1	13:04:11.1	0	1s	+1	25°	26°
79	Tmp	241	1.967	13:06:22.6	13:06:24.6	0	2s	+2	20°	25°
80	Tmp	243	3.026	13:08:11.4	13:08:12.8	0	1s	+1	24°	25°
81	Tmp	246	4.564	13:10:48.8	13:10:50.2	0	1s	+1	21°	25°
82	Tmp	248	6.308	13:13:51.4	13:13:49.4	0	2s	-2	31°	24°
83	Tmp	249	6.621	13:14:26.2	13:14:24.6	0	2s	-2	34°	22°
84	Pass	252	8.063	13:17:04.9	13:17:04.2	0	1s	0	66°	22°

Num	69	Pen	0	PCZ	5	Total PP	214	Col. Final	22º
-----	----	-----	---	-----	---	----------	-----	------------	-----





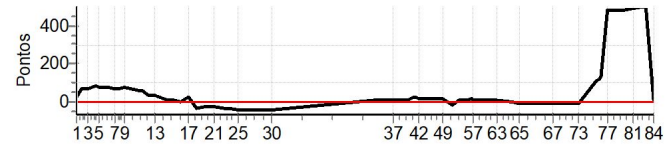
SETE LAGOAS - MG - Mitsubishi MotorSports 2023

Performance Individual

Table with columns: PC, Tp, Trc, DistPC, Ideal, Passagem, Pen, Erro, Pontos, NoPC, AtePC. It lists individual performance data for driver 70 across 52 stages, including times and points.

Table with columns: PC, Tp, Trc, DistPC, Ideal, Passagem, Pen, Erro, Pontos, NoPC, AtePC. It lists individual performance data for driver 53 across 34 stages, including times and points.

Summary table row: Num 70, Pen 0, PCZ 0, Total PP 1859, Col. Final 51°



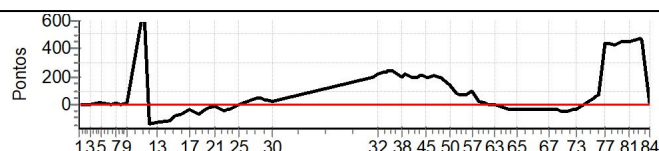


## SETE LAGOAS - MG - Mitsubishi MotorSports 2023

### Performance Individual

PC	Tp	Trc	DistPC	Ideal	Passagem	Pen	Erro	Pontos	NoPC	AtePC
N u m	71	71 / Ronilson da Silva Pires / Matheus Marins								
		Cat / NL / Largada		LIGHT / 71 / 10:01:00						
		Belo Horizonte-MG			PAJERO TR4 2.0L G 4X4 5P AT					
PC	Tp	Trc	DistPC	Ideal	Passagem	Pen	Erro	Pontos	NoPC	AtePC
1	Tmp	3	0.217	10:21:25.8	10:21:28.0	0	2s	+2	33°	28°
2	Tmp	6	0.993	10:23:02.1	10:23:02.8	0	1s	+1	14°	17°
3	Tmp	7	1.867	10:24:55.5	10:24:54.9	0	1s	-1	18°	15°
4	Tmp	13	3.275	10:27:33.9	10:27:44.0	0	10s	+10	46°	22°
5	Tmp	17	3.797	10:28:33.4	10:28:44.5	0	11s	+11	48°	34°
6	Tmp	20	5.206	10:31:08.9	10:31:09.1	0	0s	0	8°	26°
7	Tmp	25	6.137	10:33:01.6	10:33:04.6	0	3s	+3	33°	27°
8	Tmp	27	7.078	10:34:27.9	10:34:28.3	0	0s	0	6°	23°
9	Tmp	31	8.284	10:36:25.6	10:36:32.8	0	7s	+7	42°	27°
10	Tmp	38	0.146	10:40:35.7	---	0		+600	83°	64°
11	Tmp	41	0.682	10:41:43.3	---	0		+600	83°	72°
12	Tmp	44	1.366	10:43:22.8	10:41:00.4	0	2m22s	-142	72°	74°
13	Tmp	48	2.399	10:45:37.7	10:43:24.9	0	2m13s	-133	69°	76°
14	Tmp	54	4.390	10:49:42.1	10:47:42.0	0	2m00s	-120	66°	74°
15	Tmp	59	5.236	10:51:31.5	10:50:07.9	0	1m24s	-84	62°	75°
16	Tmp	63	6.047	10:53:11.3	10:51:56.9	0	1m14s	-74	62°	74°
17	Tmp	66	7.496	10:55:52.7	10:55:09.6	0	43s	-43	59°	72°
18	Tmp	70	0.575	10:58:31.8	10:57:19.8	0	1m12s	-72	62°	72°
19	Tmp	73	1.721	11:00:43.9	11:00:07.3	0	37s	-37	60°	72°
20	Tmp	75	2.241	11:01:51.0	11:01:23.3	0	28s	-28	53°	71°
21	Tmp	78	3.195	11:03:48.0	11:03:37.1	0	11s	-11	45°	71°
22	Tmp	82	0.584	11:06:47.3	11:06:03.4	0	44s	-44	63°	71°
23	Tmp	83	0.928	11:07:38.2	11:07:02.5	0	36s	-36	62°	69°
24	Tmp	84	1.182	11:08:09.2	11:07:35.2	0	34s	-34	62°	69°
25	Tmp	89	3.052	11:11:22.5	11:11:22.8	0	0s	0	4°	69°
26	Tmp	98	5.387	11:16:49.3	11:17:37.3	0	48s	+48	55°	67°
27	Tmp	101	6.032	11:18:08.6	11:18:49.7	0	41s	+41	55°	68°
28	Tmp	103	6.782	11:19:16.1	11:19:51.5	0	35s	+35	55°	67°
29	Tmp	103	7.114	11:19:44.6	11:20:16.4	0	32s	+32	55°	65°
30	Tmp	106	8.231	11:21:27.8	11:21:44.1	0	16s	+16	52°	65°
31	Tmp	115	0.214	11:52:48.8	11:55:59.9	0	3m11s	+191	79°	65°
32	Tmp	120	1.169	11:54:38.3	11:58:19.0	0	3m41s	+221	73°	65°
33	Tmp	123	1.847	11:56:00.5	11:59:48.9	0	3m48s	+228	74°	65°
34	Tmp	125	2.313	11:56:54.5	12:00:45.8	0	3m51s	+231	74°	67°
35	Tmp	126	2.668	11:57:26.1	12:01:20.8	0	3m55s	+235	74°	71°
36	Tmp	127	3.172	11:58:12.0	12:02:13.2	0	4m01s	[+241]	74°	71°
37	Tmp	130	3.655	11:59:03.0	12:03:05.3	0	4m02s	[+242]	75°	72°
38	Tmp	135	0.552	12:01:46.6	12:04:59.4	0	3m13s	+193	76°	71°
39	Tmp	139	1.365	12:03:03.4	12:06:35.1	0	3m32s	+212	77°	71°
40	Tmp	145	2.266	12:05:03.8	12:08:20.3	0	3m17s	+197	77°	70°
41	Tmp	147	2.712	12:05:49.9	12:09:06.8	0	3m17s	+197	77°	72°
42	Tmp	150	3.350	12:06:58.3	12:10:18.6	0	3m20s	+200	77°	72°
43	Tmp	151	3.746	12:07:37.3	12:11:02.2	0	3m25s	+205	77°	73°
44	Tmp	154	4.285	12:08:37.2	12:11:58.3	0	3m21s	+201	77°	74°
45	Tmp	157	4.833	12:09:33.9	12:12:51.7	0	3m18s	+198	77°	74°
46	Tmp	159	5.287	12:10:22.0	12:13:40.9	0	3m19s	+199	77°	74°
47	Tmp	162	6.112	12:12:01.6	12:15:29.2	0	3m28s	+208	77°	74°
48	Tmp	165	6.619	12:13:15.7	12:16:28.8	0	3m13s	+193	77°	74°
49	Tmp	167	6.935	12:13:56.4	12:17:06.1	0	3m10s	+190	77°	74°
50	Tmp	172	7.858	12:17:04.0	12:19:17.2	0	2m13s	+133	76°	74°
51	Tmp	175	0.091	12:18:49.1	12:20:06.7	0	1m18s	+78	75°	74°
52	Tmp	176	0.514	12:19:41.3	12:20:53.2	0	1m12s	+72	74°	74°

PC	Tp	Trc	DistPC	Ideal	Passagem	Pen	Erro	Pontos	NoPC	AtePC
53	Tmp	177	0.756	12:20:09.9	12:21:20.3	0	1m10s	+70	74°	74°
54	Tmp	177	1.088	12:20:49.8	12:21:57.0	0	1m07s	+67	74°	74°
55	Tmp	180	1.574	12:21:40.3	12:22:48.3	0	1m08s	+68	73°	74°
56	Tmp	181	2.484	12:23:07.2	12:24:37.6	0	1m30s	+90	76°	74°
57	Tmp	182	2.744	12:23:36.6	12:25:04.0	0	1m27s	+87	76°	74°
58	Tmp	188	3.360	12:25:58.5	12:26:17.8	0	19s	+19	61°	74°
59	Tmp	191	4.416	12:27:54.4	12:28:03.6	0	9s	+9	61°	74°
60	Tmp	193	4.905	12:29:00.3	12:28:59.5	0	1s	-1	26°	74°
61	Tmp	194	5.393	12:29:56.6	12:29:56.1	0	1s	-1	25°	74°
62	Tmp	196	5.686	12:30:29.2	12:30:29.6	0	0s	0	10°	74°
63	Tmp	196	5.958	12:30:58.9	12:30:57.1	0	2s	-2	47°	73°
64	Tmp	202	1.109	12:35:11.9	12:34:38.8	0	33s	-33	73°	73°
65	Tmp	209	2.248	12:37:41.9	12:37:02.9	0	39s	-39	71°	73°
66	Tmp	215	6.502	12:43:19.2	12:42:37.0	0	42s	-42	71°	73°
67	Tmp	223	8.978	12:47:50.5	12:47:17.6	0	33s	-33	67°	73°
68	Tmp	223	9.952	12:49:36.8	12:49:02.8	0	34s	-34	65°	73°
69	Tmp	224	10.175	12:49:59.7	12:49:24.2	0	36s	-36	65°	73°
70	Tmp	225	10.617	12:51:09.1	12:50:24.8	0	44s	-44	67°	73°
71	Tmp	227	11.533	12:53:34.7	12:52:43.1	0	52s	-52	71°	73°
72	Tmp	227	12.161	12:54:58.4	12:54:25.0	0	33s	-33	67°	73°
73	Tmp	229	12.661	12:56:10.4	12:55:31.9	0	39s	-39	68°	73°
74	Tmp	233	14.864	13:01:30.9	13:02:16.6	0	46s	+46	58°	73°
75	Tmp	233	15.357	13:02:20.2	13:03:17.2	0	57s	+57	61°	73°
76	Tmp	233	15.784	13:03:02.9	13:04:10.7	0	1m08s	+68	61°	73°
77	Tmp	237	0.187	13:04:55.6	13:12:17.0	0	7m21s	[+441]	78°	73°
78	Tmp	239	0.939	13:06:10.1	13:13:31.8	0	7m22s	[+442]	79°	73°
79	Tmp	241	1.967	13:08:22.6	13:15:33.9	0	7m11s	[+431]	79°	73°
80	Tmp	243	3.026	13:10:11.4	13:17:38.1	0	7m27s	[+447]	78°	74°
81	Tmp	246	4.564	13:12:48.8	13:20:21.2	0	7m32s	[+452]	79°	74°
82	Tmp	248	6.308	13:15:51.4	13:23:38.4	0	7m47s	[+467]	79°	74°
83	Tmp	249	6.621	13:16:26.2	13:24:05.4	0	7m39s	[+459]	79°	74°
84	Pass	252	8.063	13:19:04.9	13:26:54.2	0	7m49s	0	64°	74°
Num	71	Pen	0	PCZ	4	Total PP	7017	Col. Final	74°	





### SETE LAGOAS - MG - Mitsubishi MotorSports 2023

#### Performance Individual

PC	Tp	Trc	DistPC	Ideal	Passagem	Pen	Erro	Pontos	NoPC	AtePC	PC	Tp	Trc	DistPC	Ideal	Passagem	Pen	Erro	Pontos	NoPC	AtePC	
N u m	72	72 / Fabiano Yamazaki / Caio Rodrigues Yamazaki										53	Tmp	177	0.756	12:21:09.9	12:21:05.2	0	5s	-5	61°	47°
		Cat / NL / Largada			LIGHT / 72 / 10:02:00							54	Tmp	177	1.088	12:21:49.8	12:21:41.8	0	8s	-8	64°	47°
		46°				São Paulo-SP			PAJERO HPE 3.8 G 5P 4X4 AT S			55	Tmp	180	1.574	12:22:40.3	12:22:33.8	0	7s	-7	57°	47°
PC	Tp	Trc	DistPC	Ideal	Passagem	Pen	Erro	Pontos	NoPC	AtePC	56	Tmp	181	2.484	12:24:07.2	12:24:04.6	0	3s	-3	46°	47°	
1	Tmp	3	0.217	10:22:25.8	10:23:44.7	0	1m19s	[+79]	78°	65°	57	Tmp	182	2.744	12:24:36.6	12:24:30.1	0	7s	-7	54°	47°	
2	Tmp	6	0.993	10:24:02.1	10:25:30.7	0	1m29s	[+89]	81°	80°	58	Tmp	188	3.360	12:26:58.5	12:26:55.9	0	3s	-3	43°	47°	
3	Tmp	7	1.867	10:25:55.5	10:27:17.7	0	1m22s	[+82]	79°	80°	59	Tmp	191	4.416	12:28:54.4	12:28:37.6	0	17s	-17	66°	47°	
4	Tmp	13	3.275	10:28:33.9	10:30:00.3	0	1m26s	[+86]	75°	80°	60	Tmp	193	4.905	12:30:00.3	12:29:36.3	0	24s	-24	68°	47°	
5	Tmp	17	3.797	10:29:33.4	10:31:06.3	0	1m33s	[+93]	76°	79°	61	Tmp	194	5.393	12:30:56.6	12:30:44.7	0	12s	-12	61°	47°	
6	Tmp	20	5.206	10:32:08.9	10:33:52.9	0	1m44s	[+104]	76°	80°	62	Tmp	196	5.686	12:31:29.2	12:31:22.1	0	7s	-7	59°	47°	
7	Tmp	25	6.137	10:34:01.6	10:35:28.9	0	1m27s	[+87]	72°	78°	63	Tmp	196	5.958	12:31:58.9	12:31:50.7	0	8s	-8	64°	47°	
8	Tmp	27	7.078	10:35:27.9	10:36:38.4	0	1m11s	+71	65°	76°	64	Tmp	202	1.109	12:36:11.9	12:36:10.0	0	2s	-2	41°	47°	
9	Tmp	31	8.284	10:37:25.6	10:38:12.2	0	47s	+47	58°	75°	65	Tmp	209	2.248	12:38:41.9	12:38:32.7	0	9s	-9	58°	47°	
10	Tmp	38	0.146	10:41:35.7	10:41:45.1	0	9s	+9	31°	68°	66	Tmp	215	6.502	12:44:19.2	12:44:23.2	0	4s	+4	55°	47°	
11	Tmp	41	0.682	10:42:43.3	10:42:50.8	0	8s	+8	36°	62°	67	Tmp	223	8.978	12:48:50.5	12:50:03.9	0	1m13s	[+73]	73°	47°	
12	Tmp	44	1.366	10:44:22.8	10:44:13.6	0	9s	-9	40°	59°	68	Tmp	223	9.952	12:50:36.8	12:51:20.2	0	43s	+43	67°	47°	
13	Tmp	48	2.399	10:46:37.7	10:46:15.5	0	22s	-22	46°	57°	69	Tmp	224	10.175	12:50:59.7	12:51:36.6	0	37s	+37	66°	47°	
14	Tmp	54	4.390	10:50:42.1	10:50:44.3	0	2s	+2	19°	56°	70	Tmp	225	10.617	12:52:09.1	12:52:24.1	0	15s	+15	57°	47°	
15	Tmp	59	5.236	10:52:31.5	10:52:44.8	0	13s	+13	48°	55°	71	Tmp	227	11.533	12:54:34.7	12:54:43.1	0	8s	+8	54°	47°	
16	Tmp	63	6.047	10:54:11.3	10:54:12.5	0	1s	+1	21°	52°	72	Tmp	227	12.161	12:55:58.4	12:55:54.4	0	4s	-4	45°	47°	
17	Tmp	66	7.496	10:56:52.7	10:57:20.5	0	28s	+28	55°	51°	73	Tmp	229	12.661	12:57:10.4	12:57:11.6	0	1s	+1	25°	47°	
18	Tmp	70	0.575	10:59:31.8	10:59:19.4	0	12s	-12	43°	51°	74	Tmp	233	14.864	13:02:30.9	13:02:12.9	0	18s	-18	50°	47°	
19	Tmp	73	1.721	11:01:43.9	11:02:01.6	0	18s	+18	49°	51°	75	Tmp	233	15.357	13:03:20.2	13:03:13.1	0	7s	-7	48°	47°	
20	Tmp	75	2.241	11:02:51.0	11:02:58.4	0	7s	+7	44°	50°	76	Tmp	233	15.784	13:04:02.9	13:04:03.3	0	0s	0	10°	47°	
21	Tmp	78	3.195	11:04:48.0	11:04:50.1	0	2s	+2	30°	50°	77	Tmp	237	0.187	13:05:55.6	13:06:01.0	0	5s	+5	35°	47°	
22	Tmp	82	0.584	11:07:47.3	11:07:46.0	0	1s	-1	28°	50°	78	Tmp	239	0.939	13:07:10.1	13:07:14.7	0	5s	+5	43°	47°	
23	Tmp	83	0.928	11:08:38.2	11:08:30.9	0	7s	-7	49°	50°	79	Tmp	241	1.967	13:09:22.6	13:09:11.0	0	12s	-12	49°	46°	
24	Tmp	84	1.182	11:09:09.2	11:09:04.4	0	5s	-5	50°	50°	80	Tmp	243	3.026	13:11:11.4	13:11:24.6	0	13s	+13	54°	46°	
25	Tmp	89	3.052	11:12:22.5	11:12:18.7	0	4s	-4	44°	50°	81	Tmp	246	4.564	13:13:48.8	13:13:46.2	0	3s	-3	41°	46°	
26	Tmp	98	5.387	11:17:49.3	11:19:14.3	0	1m25s	[+85]	65°	51°	82	Tmp	248	6.308	13:16:51.4	13:16:58.4	0	7s	+7	52°	46°	
27	Tmp	101	6.032	11:19:08.6	11:20:19.9	0	1m11s	+71	66°	51°	83	Tmp	249	6.621	13:17:26.2	13:17:28.6	0	2s	+2	33°	46°	
28	Tmp	103	6.782	11:20:16.1	11:21:06.8	0	51s	+51	61°	51°	84	Pass	252	8.063	13:20:04.9	13:19:53.0	0	12s	0	63°	46°	
29	Tmp	103	7.114	11:20:44.6	11:21:25.5	0	41s	+41	57°	51°	<b>Num</b> 72 <b>Pen</b> 0 <b>PCZ</b> 1 <b>Total PP</b> 979 <b>Col. Final</b> 46°											
30	Tmp	106	8.231	11:22:27.8	11:22:32.8	0	5s	+5	48°	50°												
31	Tmp	115	0.214	11:53:48.8	11:54:11.0	0	22s	+22	66°	51°												
32	Tmp	120	1.169	11:55:38.3	11:56:08.2	0	30s	+30	60°	51°												
33	Tmp	123	1.847	11:57:00.5	11:57:28.1	0	28s	+28	60°	51°												
34	Tmp	125	2.313	11:57:54.5	11:58:15.5	0	21s	+21	58°	51°												
35	Tmp	126	2.668	11:58:26.1	11:58:39.4	0	13s	+13	56°	51°												
36	Tmp	127	3.172	11:59:12.0	11:59:19.4	0	7s	+7	49°	48°												
37	Tmp	130	3.655	12:00:03.0	12:00:02.1	0	1s	-1	23°	47°												
38	Tmp	135	0.552	12:02:46.6	12:02:46.0	0	1s	-1	25°	47°												
39	Tmp	139	1.365	12:04:03.4	12:04:40.3	0	37s	+37	65°	47°												
40	Tmp	145	2.266	12:06:03.8	12:06:10.2	0	6s	+6	52°	47°												
41	Tmp	147	2.712	12:06:49.9	12:06:44.1	0	6s	-6	54°	48°												
42	Tmp	150	3.350	12:07:58.3	12:07:48.0	0	10s	-10	53°	48°												
43	Tmp	151	3.746	12:08:37.3	12:08:29.2	0	8s	-8	51°	48°												
44	Tmp	154	4.285	12:09:37.2	12:09:28.8	0	8s	-8	57°	47°												
45	Tmp	157	4.833	12:10:33.9	12:10:31.8	0	2s	-2	34°	47°												
46	Tmp	159	5.287	12:11:22.0	12:11:23.2	0	1s	+1	26°	47°												
47	Tmp	162	6.112	12:13:01.6	12:13:21.3	0	20s	+20	56°	47°												
48	Tmp	165	6.619	12:14:15.7	12:14:21.6	0	6s	+6	45°	47°												
49	Tmp	167	6.935	12:14:56.4	12:15:06.5	0	10s	+10	52°	47°												
50	Tmp	172	7.858	12:18:04.0	12:17:53.9	0	10s	-10	47°	47°												
51	Tmp	175	0.091	12:19:49.1	12:19:50.5	0	1s	+1	27°	47°												
52	Tmp	176	0.514	12:20:41.3	12:20:40.0	0	1s	-1	31°	47°												



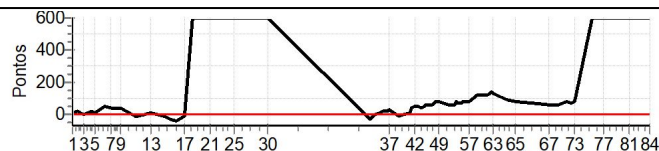


SETE LAGOAS - MG - Mitsubishi MotorSports 2023

Performance Individual

PC	Tp	Trc	DistPC	Ideal	Passagem	Pen	Erro	Pontos	NoPC	AtePC
Num	73	73 / Jean Felipe Lamas / Thais Cristina R B Lamas								
		Cat / NL / Largada		LIGHT / 73 / 10:03:00						
		Nova Lima-MG				ASX 2.0 AWD CVT				
PC	Tp	Trc	DistPC	Ideal	Passagem	Pen	Erro	Pontos	NoPC	AtePC
1	Tmp	3	0.217	10:23:25.8	10:23:38.1	0	12s	+12	71 °	58 °
2	Tmp	6	0.993	10:25:02.1	10:25:21.5	0	19s	+19	62 °	69 °
3	Tmp	7	1.867	10:26:55.5	10:27:00.7	0	5s	+5	40 °	54 °
4	Tmp	13	3.275	10:29:33.9	10:29:56.4	0	23s	+23	53 °	54 °
5	Tmp	17	3.797	10:30:33.4	10:30:51.0	0	18s	+18	51 °	53 °
6	Tmp	20	5.206	10:33:08.9	10:34:03.3	0	54s	+54	63 °	52 °
7	Tmp	25	6.137	10:35:01.6	10:35:42.7	0	41s	+41	56 °	54 °
8	Tmp	27	7.078	10:36:27.9	10:37:11.2	0	43s	+43	56 °	56 °
9	Tmp	31	8.284	10:38:25.6	10:39:09.6	0	44s	+44	57 °	55 °
10	Tmp	38	0.146	10:42:35.7	10:42:28.7	0	7s	-7	27 °	48 °
11	Tmp	41	0.682	10:43:43.3	10:43:38.8	0	5s	-5	29 °	48 °
12	Tmp	44	1.366	10:45:22.8	10:45:27.2	0	4s	+4	29 °	46 °
13	Tmp	48	2.399	10:47:37.7	10:47:46.9	0	9s	+9	43 °	44 °
14	Tmp	54	4.390	10:51:42.1	10:51:32.6	0	10s	-10	46 °	43 °
15	Tmp	59	5.236	10:53:31.5	10:53:03.2	0	28s	-28	53 °	43 °
16	Tmp	63	6.047	10:55:11.3	10:54:35.6	0	36s	-36	57 °	45 °
17	Tmp	66	7.496	10:57:52.7	10:57:50.5	0	2s	-2	20 °	45 °
18	Tmp	70	0.575	11:00:31.8	11:16:22.5	0	15m51s	[+600]	84 °	47 °
19	Tmp	73	1.721	11:02:43.9	11:19:18.1	0	16m34s	[+600]	84 °	48 °
20	Tmp	75	2.241	11:03:51.0	11:20:23.5	0	16m33s	[+600]	84 °	56 °
21	Tmp	78	3.195	11:05:48.0	11:22:23.7	0	16m36s	[+600]	84 °	56 °
22	Tmp	82	0.584	11:08:47.3	11:26:00.6	0	17m13s	[+600]	84 °	61 °
23	Tmp	83	0.928	11:09:38.2	11:26:58.0	0	17m20s	[+600]	84 °	71 °
24	Tmp	84	1.182	11:10:09.2	11:27:27.3	0	17m18s	[+600]	84 °	76 °
25	Tmp	89	3.052	11:13:22.5	11:31:23.6	0	18m01s	[+600]	84 °	77 °
26	Tmp	98	5.387	11:18:49.3	11:41:01.8	0	22m13s	[+600]	84 °	79 °
27	Tmp	101	6.032	11:20:08.6	11:42:20.2	0	22m12s	+600	84 °	79 °
28	Tmp	103	6.782	11:21:16.1	11:43:20.9	0	22m05s	+600	84 °	80 °
29	Tmp	103	7.114	11:21:44.6	11:43:42.4	0	21m58s	+600	84 °	80 °
30	Tmp	106	8.231	11:23:27.8	11:45:04.1	0	21m36s	+600	84 °	82 °
31	Tmp	115	0.214	11:54:48.8	11:54:18.8	0	30s	-30	70 °	80 °
32	Tmp	120	1.169	11:56:38.3	11:56:45.2	0	7s	+7	38 °	80 °
33	Tmp	123	1.847	11:58:00.5	11:58:17.2	0	17s	+17	54 °	80 °
34	Tmp	125	2.313	11:58:54.5	11:59:13.7	0	19s	+19	57 °	80 °
35	Tmp	126	2.668	11:59:26.1	11:59:46.7	0	21s	+21	58 °	79 °
36	Tmp	127	3.172	12:00:12.0	12:00:38.0	0	26s	+26	59 °	78 °
37	Tmp	130	3.655	12:01:03.0	12:01:37.2	0	34s	+34	62 °	78 °
38	Tmp	135	0.552	12:03:46.6	12:03:44.3	0	2s	-2	34 °	78 °
39	Tmp	139	1.365	12:05:03.4	12:05:09.3	0	6s	+6	46 °	78 °
40	Tmp	145	2.266	12:07:03.8	12:07:19.1	0	15s	+15	59 °	78 °
41	Tmp	147	2.712	12:07:49.9	12:08:29.9	0	40s	+40	67 °	77 °
42	Tmp	150	3.350	12:08:58.3	12:09:50.6	0	52s	+52	69 °	77 °
43	Tmp	151	3.746	12:09:37.3	12:10:30.7	0	53s	+53	69 °	77 °
44	Tmp	154	4.285	12:10:37.2	12:11:24.4	0	47s	+47	68 °	76 °
45	Tmp	157	4.833	12:11:33.9	12:12:23.4	0	50s	+50	68 °	76 °
46	Tmp	159	5.287	12:12:22.0	12:13:24.9	0	1m03s	+63	70 °	75 °
47	Tmp	162	6.112	12:14:01.6	12:15:07.9	0	1m06s	+66	70 °	75 °
48	Tmp	165	6.619	12:15:15.7	12:16:35.5	0	1m20s	+80	71 °	75 °
49	Tmp	167	6.935	12:15:56.4	12:17:18.5	0	1m22s	+82	71 °	75 °
50	Tmp	172	7.858	12:19:04.0	12:20:08.7	0	1m05s	+65	71 °	75 °
51	Tmp	175	0.091	12:20:49.1	12:21:55.1	0	1m06s	+66	74 °	75 °
52	Tmp	176	0.514	12:21:41.3	12:23:00.7	0	1m19s	+79	75 °	75 °
53	Tmp	177	0.756	12:22:09.9	12:23:28.1	0	1m18s	+78	76 °	75 °
54	Tmp	177	1.088	12:22:49.8	12:24:03.0	0	1m13s	+73	75 °	75 °
55	Tmp	180	1.574	12:23:40.3	12:25:02.6	0	1m22s	+82	75 °	75 °
56	Tmp	181	2.484	12:25:07.2	12:26:34.2	0	1m27s	+87	75 °	75 °
57	Tmp	182	2.744	12:25:36.6	12:27:00.8	0	1m24s	+84	75 °	75 °
58	Tmp	188	3.360	12:27:58.5	12:30:04.6	0	2m06s	+126	76 °	75 °
59	Tmp	191	4.416	12:29:54.4	12:32:01.1	0	2m07s	+127	76 °	75 °
60	Tmp	193	4.905	12:31:00.3	12:33:06.6	0	2m06s	+126	76 °	75 °
61	Tmp	194	5.393	12:31:56.6	12:34:10.6	0	2m14s	+134	76 °	75 °
62	Tmp	196	5.686	12:32:29.2	12:34:47.3	0	2m18s	+138	76 °	75 °
63	Tmp	196	5.958	12:32:58.9	12:35:11.2	0	2m12s	+132	76 °	75 °
64	Tmp	202	1.109	12:37:11.9	12:38:42.8	0	1m31s	+91	76 °	76 °
65	Tmp	209	2.248	12:39:41.9	12:41:08.0	0	1m26s	+86	74 °	76 °
66	Tmp	215	6.502	12:45:19.2	12:46:35.2	0	1m16s	+76	76 °	76 °
67	Tmp	223	8.978	12:49:50.5	12:50:56.7	0	1m06s	+66	71 °	76 °
68	Tmp	223	9.952	12:51:36.8	12:52:36.4	0	1m00s	+60	72 °	76 °
69	Tmp	224	10.175	12:51:59.7	12:53:04.6	0	1m05s	+65	73 °	76 °
70	Tmp	225	10.617	12:53:09.1	12:54:14.4	0	1m05s	+65	74 °	77 °
71	Tmp	227	11.533	12:55:34.7	12:56:57.0	0	1m22s	+82	75 °	74 °
72	Tmp	227	12.161	12:56:58.4	12:58:15.1	0	1m17s	+77	75 °	74 °
73	Tmp	229	12.661	12:58:10.4	12:59:29.1	0	1m19s	+79	75 °	74 °
74	Tmp	233	14.864	13:03:30.9	13:24:27.8	0	20m57s	+600	84 °	77 °
75	Tmp	233	15.357	13:04:20.2	13:26:03.6	0	21m43s	+600	84 °	77 °
76	Tmp	233	15.784	13:05:02.9	13:26:45.9	0	21m43s	+600	84 °	77 °
77	Tmp	237	0.187	13:06:55.6				+600	84 °	77 °
78	Tmp	239	0.939	13:08:10.1				+600	84 °	77 °
79	Tmp	241	1.967	13:10:22.6				+600	84 °	77 °
80	Tmp	243	3.026	13:12:11.4				+600	84 °	78 °
81	Tmp	246	4.564	13:14:48.8				+600	84 °	78 °
82	Tmp	248	6.308	13:17:51.4				+600	84 °	78 °
83	Tmp	249	6.621	13:18:26.2				+600	84 °	78 °
84	Pass	252	8.063	13:21:04.9				+600	84 °	78 °
Total PP		12214		Col. Final		78°				

Num 73 Pen 0 PCZ 0 Total PP 12214 Col. Final 78°





















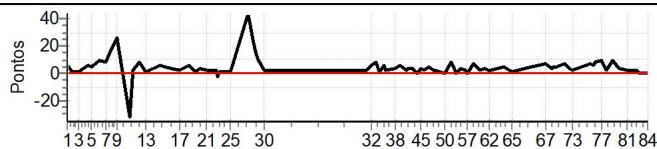
SETE LAGOAS - MG - Mitsubishi MotorSports 2023

Performance Individual

Table with columns: PC, Tp, Trc, DistPC, Ideal, Passagem, Pen, Erro, Pontos, NoPC, AtePC. Row 81: Uberaba-MG, L200 TRITON OUTDOOR GLS 2.4 D 4. Total points: 60.

Table with columns: PC, Tp, Trc, DistPC, Ideal, Passagem, Pen, Erro, Pontos, NoPC, AtePC. Rows 53-84. Total points: 299.

Num 81 Pen 0 PCZ 5 Total PP 299 Col. Final 33°









# SETE LAGOAS - MG - Mitsubishi MotorSports 2023

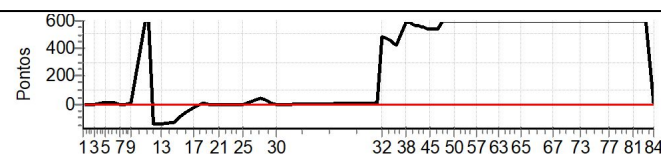
## Performance Individual

PC	Tp	Trc	DistPC	Ideal	Passagem	Pen	Erro	Pontos	NoPC	AtePC
<b>Nu</b>	<b>84</b>	84 / Marcelo de Oliveira Gralha / Renata Solagaistua de Matos								
		Cat / NL / Largada			LIGHT / 84 / 10:14:00					
	<b>81°</b>	Rio de Janeiro-RJ			PAJERO DAKAR 3.2L D A/T					

PC	Tp	Trc	DistPC	Ideal	Passagem	Pen	Erro	Pontos	NoPC	AtePC
53	Tmp	177	0.756	12:33:09.9	12:44:22.2	0	11m12s	[+600]	83°	79°
54	Tmp	177	1.088	12:33:49.8	12:45:06.3	0	11m17s	[+600]	83°	79°
55	Tmp	180	1.574	12:34:40.3	12:45:55.6	0	11m15s	[+600]	83°	79°
56	Tmp	181	2.484	12:36:07.2	12:47:27.6	0	11m20s	[+600]	83°	80°
57	Tmp	182	2.744	12:36:36.6	12:47:52.3	0	11m16s	+600	83°	80°
58	Tmp	188	3.360	12:38:58.5	12:50:03.6	0	11m05s	+600	83°	80°
59	Tmp	191	4.416	12:40:54.4	12:51:57.7	0	11m03s	+600	83°	80°
60	Tmp	193	4.905	12:42:00.3	12:53:06.0	0	11m06s	+600	83°	80°
61	Tmp	194	5.393	12:42:56.6	12:54:11.3	0	11m15s	+600	83°	80°
62	Tmp	196	5.686	12:43:29.2	12:54:41.6	0	11m12s	+600	83°	80°
63	Tmp	196	5.958	12:43:58.9	12:55:08.1	0	11m09s	+600	83°	80°
64	Tmp	202	1.109	12:48:11.9	12:59:15.7	0	11m04s	+600	83°	80°
65	Tmp	209	2.248	12:50:41.9	13:01:55.9	0	11m14s	+600	83°	80°
66	Tmp	215	6.502	12:56:19.2	13:07:32.2	0	11m13s	+600	83°	80°
67	Tmp	223	8.978	13:00:50.5	13:12:03.6	0	11m13s	+600	83°	80°
68	Tmp	223	9.952	13:02:36.8	13:13:40.3	0	11m04s	+600	83°	81°
69	Tmp	224	10.175	13:02:59.7	13:14:03.5	0	11m04s	+600	83°	81°
70	Tmp	225	10.617	13:04:09.1	13:15:00.1	0	10m51s	+600	83°	81°
71	Tmp	227	11.533	13:06:34.7	13:17:36.1	0	11m01s	+600	83°	81°
72	Tmp	227	12.161	13:07:58.4	13:19:02.7	0	11m04s	+600	83°	81°
73	Tmp	229	12.661	13:09:10.4	13:20:20.8	0	11m10s	+600	83°	81°
74	Tmp	233	14.864	13:14:30.9	13:25:43.5	0	11m13s	+600	82°	81°
75	Tmp	233	15.357	13:15:20.2	13:26:36.0	0	11m16s	+600	82°	81°
76	Tmp	233	15.784	13:16:02.9	13:27:24.4	0	11m22s	+600	82°	81°
77	Tmp	237	0.187	13:17:55.6	13:29:28.1	0	11m33s	+600	82°	81°
78	Tmp	239	0.939	13:19:10.1	13:30:40.2	0	11m30s	+600	82°	81°
79	Tmp	241	1.967	13:21:22.6	13:32:26.3	0	11m04s	+600	82°	81°
80	Tmp	243	3.026	13:23:11.4	13:34:40.2	0	11m29s	+600	82°	81°
81	Tmp	246	4.564	13:25:48.8	13:37:20.0	0	11m31s	+600	82°	81°
82	Tmp	248	6.308	13:28:51.4	13:40:40.3	0	11m49s	+600	82°	81°
83	Tmp	249	6.621	13:29:26.2	13:41:13.1	0	11m47s	+600	82°	81°
84	Pass	252	8.063	13:32:04.9	13:44:01.3	0	11m56s	0	53°	81°

PC	Tp	Trc	DistPC	Ideal	Passagem	Pen	Erro	Pontos	NoPC	AtePC
1	Tmp	3	0.217	10:34:25.8	10:34:24.9	0	1s	-1	24°	73°
2	Tmp	6	0.993	10:36:02.1	10:36:02.1	0	0s	0	3°	11°
3	Tmp	7	1.867	10:37:55.5	10:37:53.7	0	2s	-2	25°	23°
4	Tmp	13	3.275	10:40:33.9	10:40:43.0	0	9s	+9	43°	21°
5	Tmp	17	3.797	10:41:33.4	10:41:43.1	0	10s	+10	47°	30°
6	Tmp	20	5.206	10:44:08.9	10:44:13.8	0	5s	+5	38°	31°
7	Tmp	25	6.137	10:46:01.6	10:45:59.2	0	2s	-2	28°	28°
8	Tmp	27	7.078	10:47:27.9	10:47:28.5	0	1s	+1	16°	27°
9	Tmp	31	8.284	10:49:25.6	10:49:33.8	0	8s	+8	45°	30°
10	Tmp	38	0.146	10:53:35.7	----	0		+600	82°	65°
11	Tmp	41	0.682	10:54:43.3	----	0		+600	82°	73°
12	Tmp	44	1.366	10:56:22.8	10:54:03.7	0	2m19s	-139	71°	75°
13	Tmp	48	2.399	10:58:37.7	10:56:13.5	0	2m24s	-144	71°	77°
14	Tmp	54	4.390	11:02:42.1	11:00:33.7	0	2m08s	-128	70°	77°
15	Tmp	59	5.236	11:04:31.5	11:02:56.9	0	1m35s	-95	63°	76°
16	Tmp	63	6.047	11:06:11.3	11:05:07.8	0	1m04s	-64	61°	75°
17	Tmp	66	7.496	11:08:52.7	11:08:28.8	0	24s	-24	54°	73°
18	Tmp	70	0.575	11:11:31.8	11:11:35.6	0	4s	+4	30°	70°
19	Tmp	73	1.721	11:13:43.9	11:13:44.8	0	1s	+1	18°	70°
20	Tmp	75	2.241	11:14:51.0	11:14:49.2	0	2s	-2	28°	67°
21	Tmp	78	3.195	11:16:48.0	11:16:46.3	0	2s	-2	28°	68°
22	Tmp	82	0.584	11:19:47.3	11:19:44.3	0	3s	-3	47°	66°
23	Tmp	83	0.928	11:20:38.2	11:20:32.3	0	6s	-6	46°	65°
24	Tmp	84	1.182	11:21:09.2	11:21:05.4	0	4s	-4	45°	64°
25	Tmp	89	3.052	11:24:22.5	11:24:17.3	0	5s	-5	49°	63°
26	Tmp	98	5.387	11:29:49.3	11:30:30.4	0	41s	+41	48°	62°
27	Tmp	101	6.032	11:31:08.6	11:31:41.0	0	32s	+32	51°	61°
28	Tmp	103	6.782	11:32:16.1	11:32:33.3	0	17s	+17	49°	61°
29	Tmp	103	7.114	11:32:44.6	11:32:53.2	0	9s	+9	44°	59°
30	Tmp	106	8.231	11:34:27.8	11:34:26.1	0	2s	-2	33°	59°
31	Tmp	115	0.214	12:05:48.8	12:05:53.4	0	5s	+5	55°	60°
32	Tmp	120	1.169	12:07:38.3	12:15:38.8	0	8m01s	+481	79°	60°
33	Tmp	123	1.847	12:09:00.5	12:16:55.8	0	7m55s	+475	79°	61°
34	Tmp	125	2.313	12:09:54.5	12:17:37.8	0	7m43s	+463	79°	62°
35	Tmp	126	2.668	12:10:26.1	12:17:56.9	0	7m31s	+451	79°	61°
36	Tmp	127	3.172	12:11:12.0	12:18:30.3	0	7m18s	+438	79°	66°
37	Tmp	130	3.655	12:12:03.0	12:19:10.9	0	7m08s	+428	80°	71°
38	Tmp	135	0.552	12:14:46.6	12:24:32.9	0	9m46s	+586	82°	72°
39	Tmp	139	1.365	12:16:03.4	12:25:49.5	0	9m46s	+586	81°	74°
40	Tmp	145	2.266	12:18:03.8	12:27:26.6	0	9m23s	+563	81°	76°
41	Tmp	147	2.712	12:18:49.9	12:28:11.0	0	9m21s	+561	81°	76°
42	Tmp	150	3.350	12:19:58.3	12:29:11.4	0	9m13s	+553	81°	76°
43	Tmp	151	3.746	12:20:37.3	12:29:48.9	0	9m12s	+552	81°	76°
44	Tmp	154	4.285	12:21:37.2	12:30:38.5	0	9m01s	+541	81°	77°
45	Tmp	157	4.833	12:22:33.9	12:31:38.0	0	9m04s	+544	81°	78°
46	Tmp	159	5.287	12:23:22.0	12:32:28.8	0	9m07s	+547	81°	79°
47	Tmp	162	6.112	12:25:01.6	12:34:00.0	0	8m58s	+538	81°	79°
48	Tmp	165	6.619	12:26:15.7	12:38:17.7	0	12m02s	[+600]	83°	79°
49	Tmp	167	6.935	12:26:56.4	12:38:58.9	0	12m03s	[+600]	83°	79°
50	Tmp	172	7.858	12:30:04.0	12:41:30.6	0	11m27s	[+600]	83°	79°
51	Tmp	175	0.091	12:31:49.1	12:43:03.4	0	11m14s	[+600]	83°	79°
52	Tmp	176	0.514	12:32:41.3	12:43:55.4	0	11m14s	[+600]	83°	79°

Num	84	Pen	0	PCZ	1	Total PP	26472	Col. Final	81°
-----	----	-----	---	-----	---	----------	-------	------------	-----



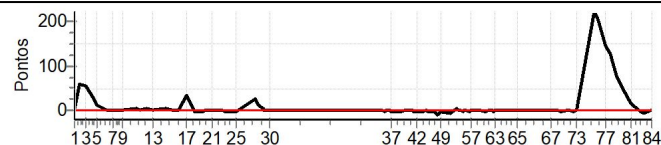


SETE LAGOAS - MG - Mitsubishi MotorSports 2023

Performance Individual

PC	Tp	Trc	DistPC	Ideal	Passagem	Pen	Erro	Pontos	NoPC	AtePC	PC	Tp	Trc	DistPC	Ideal	Passagem	Pen	Erro	Pontos	NoPC	AtePC	
<b>N</b>	<b>85</b>	85 / Eder Augusto Campos / Ana Magalhães Chaves Campos																				
<b>u</b>		Cat / NL / Largada		LIGHT / 85 / 10:15:00																		
<b>m</b>	<b>29º</b>	Matozinhos-mg					PAJERO 4X4 HPE D 3.2L A/T															
PC	Tp	Trc	DistPC	Ideal	Passagem	Pen	Erro	Pontos	NoPC	AtePC	PC	Tp	Trc	DistPC	Ideal	Passagem	Pen	Erro	Pontos	NoPC	AtePC	
1	Tmp	3	0.217	10:35:25.8	10:35:28.8	0	3s	+3	38º	33º	53	Tmp	177	0.756	12:34:09.9	12:34:08.7	0	1s	-1	33º	19º	
2	Tmp	6	0.993	10:37:02.1	10:37:59.2	0	57s	[+57]	72º	43º	54	Tmp	177	1.088	12:34:49.8	12:34:48.1	0	2s	-2	42º	18º	
3	Tmp	7	1.867	10:38:55.5	10:39:49.9	0	54s	[+54]	70º	70º	55	Tmp	180	1.574	12:35:40.3	12:35:39.4	0	1s	-1	28º	18º	
4	Tmp	13	3.275	10:41:33.9	10:41:59.3	0	25s	+25	56º	66º	56	Tmp	181	2.484	12:37:07.2	12:37:05.4	0	2s	-2	37º	18º	
5	Tmp	17	3.797	10:42:33.4	10:42:43.1	0	10s	+10	46º	61º	57	Tmp	182	2.744	12:37:36.6	12:37:35.4	0	1s	-1	25º	18º	
6	Tmp	20	5.206	10:45:08.9	10:45:08.5	0	0s	0	7º	54º	58	Tmp	188	3.360	12:39:58.5	12:39:58.1	0	0s	0	7º	18º	
7	Tmp	25	6.137	10:47:01.6	10:47:01.9	0	0s	0	8º	51º	59	Tmp	191	4.416	12:41:54.4	12:41:52.5	0	2s	-2	42º	18º	
8	Tmp	27	7.078	10:48:27.9	10:48:27.7	0	0s	0	5º	48º	60	Tmp	193	4.905	12:43:00.3	12:43:01.4	0	1s	+1	25º	18º	
9	Tmp	31	8.284	10:50:25.6	10:50:25.8	0	0s	0	9º	48º	61	Tmp	194	5.393	12:43:56.6	12:43:56.5	0	0s	0	7º	19º	
10	Tmp	38	0.146	10:54:35.7	10:54:39.0	0	3s	+3	20º	43º	62	Tmp	196	5.686	12:44:29.2	12:44:27.4	0	2s	-2	42º	19º	
11	Tmp	41	0.682	10:55:43.3	10:55:43.2	0	0s	0	2º	27º	63	Tmp	196	5.958	12:44:58.9	12:44:59.0	0	0s	0	9º	19º	
12	Tmp	44	1.366	10:57:22.8	10:57:26.2	0	3s	+3	25º	25º	64	Tmp	202	1.109	12:49:11.9	12:49:10.9	0	1s	-1	21º	19º	
13	Tmp	48	2.399	10:59:37.7	10:59:39.1	0	1s	+1	14º	25º	65	Tmp	209	2.248	12:51:41.9	12:51:41.2	0	1s	-1	30º	19º	
14	Tmp	54	4.390	11:03:42.1	11:03:46.1	0	4s	+4	33º	23º	66	Tmp	215	6.502	12:57:19.2	12:57:18.5	0	1s	-1	28º	19º	
15	Tmp	59	5.236	11:05:31.5	11:05:32.1	0	1s	+1	14º	22º	67	Tmp	223	8.978	13:01:50.5	13:01:50.6	0	0s	0	6º	19º	
16	Tmp	63	6.047	11:07:11.3	11:07:12.1	0	1s	+1	19º	22º	68	Tmp	223	9.952	13:03:36.8	13:03:36.1	0	1s	-1	23º	19º	
17	Tmp	66	7.496	11:09:52.7	11:10:25.5	0	33s	+33	56º	26º	69	Tmp	224	10.175	13:03:59.7	13:03:58.7	0	1s	-1	27º	19º	
18	Tmp	70	0.575	11:12:31.8	11:12:29.4	0	2s	-2	24º	26º	70	Tmp	225	10.617	13:05:09.1	13:05:05.5	0	4s	-4	42º	19º	
19	Tmp	73	1.721	11:14:43.9	11:14:41.7	0	2s	-2	27º	26º	71	Tmp	227	11.533	13:07:34.7	13:07:35.7	0	1s	+1	22º	19º	
20	Tmp	75	2.241	11:15:51.0	11:15:50.1	0	1s	-1	21º	24º	72	Tmp	227	12.161	13:08:58.4	13:08:54.5	0	4s	-4	43º	19º	
21	Tmp	78	3.195	11:17:48.0	11:17:49.3	0	1s	+1	21º	20º	73	Tmp	229	12.661	13:10:10.4	13:10:09.8	0	1s	-1	22º	19º	
22	Tmp	82	0.584	11:20:47.3	11:20:46.2	0	1s	-1	27º	20º	74	Tmp	233	14.864	13:15:30.9	13:19:13.0	0	3m42s	[+222]	71º	19º	
23	Tmp	83	0.928	11:21:38.2	11:21:34.1	0	4s	-4	41º	20º	75	Tmp	233	15.357	13:16:20.2	13:19:48.0	0	3m28s	[+208]	71º	19º	
24	Tmp	84	1.182	11:22:09.2	11:22:05.2	0	4s	-4	44º	20º	76	Tmp	233	15.784	13:17:02.9	13:20:20.0	0	3m17s	[+197]	71º	19º	
25	Tmp	89	3.052	11:25:22.5	11:25:19.9	0	3s	-3	36º	20º	77	Tmp	237	0.187	13:18:55.6	13:21:22.8	0	2m27s	[+147]	67º	21º	
26	Tmp	98	5.387	11:30:49.3	11:31:16.7	0	27s	+27	44º	24º	78	Tmp	239	0.939	13:20:10.1	13:22:19.0	0	2m09s	[+129]	67º	24º	
27	Tmp	101	6.032	11:32:08.6	11:32:20.5	0	12s	+12	39º	26º	79	Tmp	241	1.967	13:22:22.6	13:23:39.0	0	1m16s	[+76]	66º	29º	
28	Tmp	103	6.782	11:33:16.1	11:33:20.5	0	4s	+4	35º	27º	80	Tmp	243	3.026	13:24:11.4	13:25:00.3	0	49s	[+49]	61º	29º	
29	Tmp	103	7.114	11:33:44.6	11:33:46.0	0	1s	+1	11º	24º	81	Tmp	246	4.564	13:26:48.8	13:27:05.0	0	16s	+16	58º	29º	
30	Tmp	106	8.231	11:35:27.8	11:35:26.6	0	1s	-1	16º	24º	82	Tmp	248	6.308	13:29:51.4	13:29:46.5	0	5s	-5	48º	29º	
31	Tmp	115	0.214	12:06:48.8	12:06:49.7	0	1s	+1	23º	21º	83	Tmp	249	6.621	13:30:26.2	13:30:20.5	0	6s	-6	50º	29º	
32	Tmp	120	1.169	12:08:38.3	12:08:37.6	0	1s	-1	12º	21º	84	Pass	252	8.063	13:33:04.9	13:33:03.3	0	2s	0	52º	29º	
33	Tmp	123	1.847	12:10:00.5	12:09:59.3	0	1s	-1	21º	20º												
34	Tmp	125	2.313	12:10:54.5	12:10:51.6	0	3s	-3	33º	21º												
35	Tmp	126	2.668	12:11:26.1	12:11:25.2	0	1s	-1	23º	21º												
36	Tmp	127	3.172	12:12:12.0	12:12:11.8	0	0s	0	8º	20º												
37	Tmp	130	3.655	12:13:03.0	12:13:01.5	0	2s	-2	35º	20º												
38	Tmp	135	0.552	12:15:46.6	12:15:45.1	0	2s	-2	33º	20º												
39	Tmp	139	1.365	12:17:03.4	12:17:02.7	0	1s	-1	20º	20º												
40	Tmp	145	2.266	12:19:03.8	12:19:05.0	0	1s	+1	19º	19º												
41	Tmp	147	2.712	12:19:49.9	12:19:47.1	0	3s	-3	42º	18º												
42	Tmp	150	3.350	12:20:58.3	12:20:55.9	0	2s	-2	32º	18º												
43	Tmp	151	3.746	12:21:37.3	12:21:34.9	0	2s	-2	34º	18º												
44	Tmp	154	4.285	12:22:37.2	12:22:34.4	0	3s	-3	47º	18º												
45	Tmp	157	4.833	12:23:33.9	12:23:32.7	0	1s	-1	25º	18º												
46	Tmp	159	5.287	12:24:22.0	12:24:18.2	0	4s	-4	52º	18º												
47	Tmp	162	6.112	12:26:01.6	12:25:56.9	0	5s	-5	44º	18º												
48	Tmp	165	6.619	12:27:15.7	12:27:05.1	0	11s	-11	53º	19º												
49	Tmp	167	6.935	12:27:56.4	12:27:54.8	0	2s	-2	29º	19º												
50	Tmp	172	7.858	12:31:04.0	12:30:55.2	0	9s	-9	45º	19º												
51	Tmp	175	0.091	12:32:49.1	12:32:51.4	0	2s	+2	40º	19º												
52	Tmp	176	0.514	12:33:41.3	12:33:40.8	0	1s	-1	29º	19º												

Num	85	Pen	0	PCZ	10	Total PP	259	Col. Final	29º
-----	----	-----	---	-----	----	----------	-----	------------	-----





**SETE LAGOAS - MG - Mitsubishi MotorSports 2023**

**Performance Individual**

PC	Tp	Trc	DistPC	Ideal	Passagem	Pen	Erro	Pontos	NoPC	AtePC	PC	Tp	Trc	DistPC	Ideal	Passagem	Pen	Erro	Pontos	NoPC	AtePC				
<b>N</b>	<b>86</b>	86 / Olavo Augusto Gomes Linhares / Candida Maria Gomes Linhares										53	Tmp	177	0.756	12:35:09.9	12:35:05.1	0	5s	-5	60°	64°			
<b>u</b>	<b>64°</b>	Cat / NL / Largada		LIGHT / 86 / 10:16:00							54	Tmp	177	1.088	12:35:49.8	12:35:36.6	0	13s	-13	67°	64°				
<b>m</b>	<b>64°</b>	Belo Horizonte-MG			ECLIPSE CROSS HPE-S 1.5T S-AWC							55	Tmp	180	1.574	12:36:40.3	12:36:34.8	0	6s	-6	56°	64°			
PC	Tp	Trc	DistPC	Ideal	Passagem	Pen	Erro	Pontos	NoPC	AtePC	56	Tmp	181	2.484	12:38:07.2	12:37:59.5	0	8s	-8	52°	64°				
1	Tmp	3	0.217	10:36:25.8	10:36:30.2	0	4s	+4	48°	40°	57	Tmp	182	2.744	12:38:36.6	12:38:27.5	0	9s	-9	57°	64°				
2	Tmp	6	0.993	10:38:02.1	10:38:07.1	0	5s	+5	40°	46°	58	Tmp	188	3.360	12:40:58.5	12:41:02.3	0	4s	+4	47°	64°				
3	Tmp	7	1.867	10:39:55.5	10:39:57.4	0	2s	+2	24°	35°	59	Tmp	191	4.416	12:42:54.4	12:42:52.7	0	2s	-2	41°	64°				
4	Tmp	13	3.275	10:42:33.9	10:42:54.3	0	20s	+20	51°	36°	60	Tmp	193	4.905	12:44:00.3	12:44:01.0	0	1s	+1	24°	64°				
5	Tmp	17	3.797	10:43:33.4	10:43:54.8	0	21s	+21	52°	43°	61	Tmp	194	5.393	12:44:56.6	12:44:57.9	0	1s	+1	23°	63°				
6	Tmp	20	5.206	10:46:08.9	10:46:16.0	0	7s	+7	44°	43°	62	Tmp	196	5.686	12:45:29.2	12:45:33.5	0	4s	+4	53°	63°				
7	Tmp	25	6.137	10:48:01.6	10:48:03.4	0	2s	+2	27°	43°	63	Tmp	196	5.958	12:45:58.9	12:45:59.9	0	1s	+1	30°	63°				
8	Tmp	27	7.078	10:49:27.9	10:49:30.9	0	3s	+3	34°	42°	64	Tmp	202	1.109	12:50:11.9	12:50:14.1	0	2s	+2	39°	63°				
9	Tmp	31	8.284	10:51:25.6	10:51:31.1	0	6s	+6	38°	42°	65	Tmp	209	2.248	12:52:41.9	12:52:46.8	0	5s	+5	54°	62°				
10	Tmp	38	0.146	10:55:35.7	10:55:11.0	0	25s	-25	38°	37°	66	Tmp	215	6.502	12:58:19.2	12:58:32.6	0	13s	+13	65°	62°				
11	Tmp	41	0.682	10:56:43.3	10:55:59.7	0	44s	-44	46°	40°	67	Tmp	223	8.978	13:02:50.5	13:03:20.0	0	30s	+30	64°	62°				
12	Tmp	44	1.366	10:58:22.8	10:57:32.7	0	50s	-50	50°	43°	68	Tmp	223	9.952	13:04:36.8	13:04:51.9	0	15s	+15	59°	62°				
13	Tmp	48	2.399	11:00:37.7	10:59:44.1	0	54s	-54	53°	45°	69	Tmp	224	10.175	13:04:59.7	13:05:15.9	0	16s	+16	58°	62°				
14	Tmp	54	4.390	11:04:42.1	11:03:50.1	0	52s	-52	57°	47°	70	Tmp	225	10.617	13:06:09.1	13:06:34.0	0	25s	+25	64°	62°				
15	Tmp	59	5.236	11:06:31.5	11:06:26.6	0	5s	-5	37°	47°	71	Tmp	227	11.533	13:08:34.7	13:08:58.8	0	24s	+24	64°	62°				
16	Tmp	63	6.047	11:08:11.3	11:08:20.8	0	10s	+10	49°	47°	72	Tmp	227	12.161	13:09:58.4	13:10:15.6	0	17s	+17	62°	62°				
17	Tmp	66	7.496	11:10:52.7	11:11:00.0	0	7s	+7	41°	47°	73	Tmp	229	12.661	13:11:10.4	13:11:33.4	0	23s	+23	64°	61°				
18	Tmp	70	0.575	11:13:31.8	11:13:47.0	0	15s	+15	46°	46°	74	Tmp	233	14.864	13:16:30.9	13:20:48.8	0	4m18s	[+258]	74°	62°				
19	Tmp	73	1.721	11:15:43.9	11:16:10.5	0	27s	+27	53°	45°	75	Tmp	233	15.357	13:17:20.2	13:21:24.5	0	4m04s	[+244]	74°	63°				
20	Tmp	75	2.241	11:16:51.0	11:17:22.4	0	31s	+31	55°	46°	76	Tmp	233	15.784	13:18:02.9	13:22:00.3	0	3m57s	[+237]	73°	65°				
21	Tmp	78	3.195	11:18:48.0	11:19:45.4	0	57s	+57	61°	47°	77	Tmp	237	0.187	13:19:55.6	13:23:03.5	0	3m08s	+188	70°	66°				
22	Tmp	82	0.584	11:21:47.3	11:22:11.9	0	25s	+25	59°	47°	78	Tmp	239	0.939	13:21:10.1	13:24:26.9	0	3m17s	+197	74°	66°				
23	Tmp	83	0.928	11:22:38.2	11:23:05.6	0	27s	+27	61°	47°	79	Tmp	241	1.967	13:23:22.6	13:25:41.7	0	2m19s	+139	72°	66°				
24	Tmp	84	1.182	11:23:09.2	11:23:39.0	0	30s	+30	61°	48°	80	Tmp	243	3.026	13:25:11.4	13:27:06.8	0	1m55s	+115	69°	64°				
25	Tmp	89	3.052	11:26:22.5	11:27:00.9	0	38s	+38	61°	48°	81	Tmp	246	4.564	13:27:48.8	13:29:04.2	0	1m15s	+75	68°	64°				
26	Tmp	98	5.387	11:31:49.3	11:32:31.6	0	42s	+42	51°	48°	82	Tmp	248	6.308	13:30:51.4	13:31:20.4	0	29s	+29	66°	64°				
27	Tmp	101	6.032	11:33:08.6	11:33:36.8	0	28s	+28	49°	48°	83	Tmp	249	6.621	13:31:26.2	13:31:46.5	0	20s	+20	61°	64°				
28	Tmp	103	6.782	11:34:16.1	11:34:32.0	0	16s	+16	48°	48°	84	Pass	252	8.063	13:34:04.9	13:35:28.0	0	1m23s	0	51°	64°				
29	Tmp	103	7.114	11:34:44.6	11:34:53.7	0	9s	+9	43°	47°	<table border="1"> <tr> <td>Num</td> <td>86</td> <td>Pen</td> <td>0</td> <td>PCZ</td> <td>0</td> <td>Total PP</td> <td>3740</td> <td>Col. Final</td> <td>64°</td> </tr> </table>					Num	86	Pen	0	PCZ	0	Total PP	3740	Col. Final	64°
Num	86	Pen	0	PCZ	0	Total PP	3740	Col. Final	64°																
30	Tmp	106	8.231	11:36:27.8	11:36:30.0	0	2s	+2	32°	44°															
31	Tmp	115	0.214	12:07:48.8	12:10:31.1	0	2m42s	+162	78°	47°															
32	Tmp	120	1.169	12:09:38.3	12:14:52.1	0	5m14s	[+314]	78°	47°															
33	Tmp	123	1.847	12:11:00.5	12:15:55.7	0	4m55s	[+295]	77°	47°															
34	Tmp	125	2.313	12:11:54.5	12:16:37.9	0	4m43s	[+283]	77°	47°															
35	Tmp	126	2.668	12:12:26.1	12:17:01.6	0	4m36s	[+276]	77°	49°															
36	Tmp	127	3.172	12:13:12.0	12:17:40.5	0	4m29s	[+269]	76°	53°															
37	Tmp	130	3.655	12:14:03.0	12:18:26.4	0	4m23s	[+263]	77°	54°															
38	Tmp	135	0.552	12:16:46.6	12:20:15.3	0	3m29s	+209	77°	53°															
39	Tmp	139	1.365	12:18:03.4	12:21:29.8	0	3m26s	+206	76°	54°															
40	Tmp	145	2.266	12:20:03.8	12:23:10.9	0	3m07s	+187	76°	57°															
41	Tmp	147	2.712	12:20:49.9	12:23:58.7	0	3m09s	+189	76°	56°															
42	Tmp	150	3.350	12:21:58.3	12:25:01.2	0	3m03s	+183	76°	57°															
43	Tmp	151	3.746	12:22:37.3	12:25:27.9	0	2m51s	+171	76°	59°															
44	Tmp	154	4.285	12:23:37.2	12:26:08.2	0	2m31s	+151	76°	60°															
45	Tmp	157	4.833	12:24:33.9	12:26:55.7	0	2m22s	+142	76°	62°															
46	Tmp	159	5.287	12:25:22.0	12:27:34.0	0	2m12s	+132	75°	64°															
47	Tmp	162	6.112	12:27:01.6	12:28:53.8	0	1m52s	+112	74°	64°															
48	Tmp	165	6.619	12:28:15.7	12:29:47.3	0	1m32s	+92	73°	64°															
49	Tmp	167	6.935	12:28:56.4	12:30:21.3	0	1m25s	+85	72°	64°															
50	Tmp	172	7.858	12:32:04.0	12:32:45.1	0	41s	+41	69°	64°															
51	Tmp	175	0.091	12:33:49.1	12:34:11.2	0	22s	+22	67°	64°															
52	Tmp	176	0.514	12:34:41.3	12:34:46.7	0	5s	+5	63°	64°															

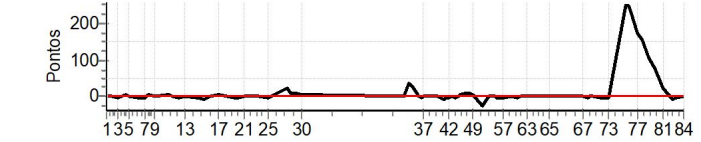




### SETE LAGOAS - MG - Mitsubishi MotorSports 2023

#### Performance Individual

PC	Tp	Trc	DistPC	Ideal	Passagem	Pen	Erro	Pontos	NoPC	AtePC	PC	Tp	Trc	DistPC	Ideal	Passagem	Pen	Erro	Pontos	NoPC	AtePC										
<b>N u m</b>	<b>87</b>	87 / Fernando Albuquerque de Faria / Alexandre Santos Ribeiro																													
		Cat / NL / Largada		LIGHT / 130 / 11:00:00																											
		Belo Horizonte-MG										TRITON SPORT GLS MT 2.4 DIESEL																			
PC	Tp	Trc	DistPC	Ideal	Passagem	Pen	Erro	Pontos	NoPC	AtePC	PC	Tp	Trc	DistPC	Ideal	Passagem	Pen	Erro	Pontos	NoPC	AtePC										
1	Tmp	3	0.217	11:20:25.8	11:20:28.8	0	3s	+3	36°	31°	53	Tmp	177	0.756	13:19:09.9	13:19:10.3	0	0s	0	2°	29°										
2	Tmp	6	0.993	11:22:02.1	11:22:04.3	0	2s	+2	20°	30°	54	Tmp	177	1.088	13:19:49.8	13:19:50.9	0	1s	+1	16°	29°										
3	Tmp	7	1.867	11:23:55.5	11:23:52.9	0	3s	-3	31°	29°	55	Tmp	180	1.574	13:20:40.3	13:20:39.6	0	1s	-1	16°	29°										
4	Tmp	13	3.275	11:26:33.9	11:26:38.6	0	5s	+5	35°	29°	56	Tmp	181	2.484	13:22:07.2	13:22:04.2	0	3s	-3	42°	29°										
5	Tmp	17	3.797	11:27:33.4	11:27:35.2	0	2s	+2	20°	26°	57	Tmp	182	2.744	13:22:36.6	13:22:32.5	0	4s	-4	45°	29°										
6	Tmp	20	5.206	11:30:08.9	11:30:06.0	0	3s	-3	29°	24°	58	Tmp	188	3.360	13:24:58.5	13:25:00.2	0	2s	+2	29°	28°										
7	Tmp	25	6.137	11:32:01.6	11:32:00.7	0	1s	-1	13°	23°	59	Tmp	191	4.416	13:26:54.4	13:26:53.8	0	1s	-1	16°	28°										
8	Tmp	27	7.078	11:33:27.9	11:33:32.7	0	5s	+5	37°	25°	60	Tmp	193	4.905	13:28:00.3	13:28:00.6	0	0s	0	1°	28°										
9	Tmp	31	8.284	11:35:25.6	11:35:25.4	0	0s	0	2°	22°	61	Tmp	194	5.393	13:28:56.6	13:29:00.1	0	4s	+4	53°	27°										
10	Tmp	38	0.146	11:39:35.7	11:39:40.4	0	5s	+5	23°	18°	62	Tmp	196	5.686	13:29:29.2	13:29:30.9	0	2s	+2	37°	27°										
11	Tmp	41	0.682	11:40:43.3	11:40:45.6	0	2s	+2	14°	18°	63	Tmp	196	5.958	13:29:58.9	13:29:59.5	0	1s	+1	16°	27°										
12	Tmp	44	1.366	11:42:22.8	11:42:21.2	0	2s	-2	18°	19°	64	Tmp	202	1.109	13:34:11.9	13:34:12.2	0	0s	0	1°	27°										
13	Tmp	48	2.399	11:44:37.7	11:44:41.4	0	4s	+4	34°	18°	65	Tmp	209	2.248	13:36:41.9	13:36:43.9	0	2s	+2	38°	27°										
14	Tmp	54	4.390	11:48:42.1	11:48:40.2	0	2s	-2	13°	18°	66	Tmp	215	6.502	13:42:19.2	13:42:21.8	0	3s	+3	49°	27°										
15	Tmp	59	5.236	11:50:31.5	11:50:26.6	0	5s	-5	34°	18°	67	Tmp	223	8.978	13:46:50.5	13:46:52.1	0	2s	+2	16°	27°										
16	Tmp	63	6.047	11:52:11.3	11:52:13.6	0	2s	+2	26°	18°	68	Tmp	223	9.952	13:48:36.8	13:48:32.7	0	4s	-4	46°	27°										
17	Tmp	66	7.496	11:54:52.7	11:54:57.2	0	5s	+5	35°	18°	69	Tmp	224	10.175	13:48:59.7	13:49:01.1	0	1s	+1	19°	27°										
18	Tmp	70	0.575	11:57:31.8	11:57:32.7	0	1s	+1	11°	18°	70	Tmp	225	10.617	13:50:09.1	13:50:09.4	0	0s	0	2°	27°										
19	Tmp	73	1.721	11:59:43.9	11:59:43.4	0	1s	-1	11°	18°	71	Tmp	227	11.533	13:52:34.7	13:52:32.4	0	2s	-2	25°	26°										
20	Tmp	75	2.241	12:00:51.0	12:00:50.5	0	1s	-1	12°	18°	72	Tmp	227	12.161	13:53:58.4	13:53:54.6	0	4s	-4	42°	26°										
21	Tmp	78	3.195	12:02:48.0	12:02:47.8	0	0s	0	1°	17°	73	Tmp	229	12.661	13:55:10.4	13:55:07.0	0	3s	-3	36°	26°										
22	Tmp	82	0.584	12:05:47.3	12:05:50.0	0	3s	+3	44°	17°	74	Tmp	233	14.864	14:00:30.9	14:04:46.1	0	4m15s	[+255]	73°	26°										
23	Tmp	83	0.928	12:06:38.2	12:06:38.5	0	0s	0	1°	17°	75	Tmp	233	15.357	14:01:20.2	14:05:22.7	0	4m03s	[+243]	73°	26°										
24	Tmp	84	1.182	12:07:09.2	12:07:11.0	0	2s	+2	31°	17°	76	Tmp	233	15.784	14:02:02.9	14:05:54.1	0	3m51s	[+231]	72°	27°										
25	Tmp	89	3.052	12:10:22.5	12:10:19.0	0	4s	-4	39°	17°	77	Tmp	237	0.187	14:03:55.6	14:06:50.0	0	2m54s	[+174]	69°	30°										
26	Tmp	98	5.387	12:15:49.3	12:16:14.7	0	25s	[+25]	40°	18°	78	Tmp	239	0.939	14:05:10.1	14:07:43.0	0	2m33s	[+153]	68°	30°										
27	Tmp	101	6.032	12:17:08.6	12:17:19.5	0	11s	+11	36°	17°	79	Tmp	241	1.967	14:07:22.6	14:09:09.0	0	1m46s	[+106]	68°	30°										
28	Tmp	103	6.782	12:18:16.1	12:18:27.8	0	12s	+12	41°	17°	80	Tmp	243	3.026	14:09:11.4	14:10:26.7	0	1m15s	[+75]	67°	31°										
29	Tmp	103	7.114	12:18:44.6	12:18:55.0	0	10s	+10	45°	18°	81	Tmp	246	4.564	14:11:48.8	14:12:11.8	0	23s	+23	60°	32°										
30	Tmp	106	8.231	12:20:27.8	12:20:32.5	0	5s	+5	45°	18°	82	Tmp	248	6.308	14:14:51.4	14:14:44.8	0	7s	-7	51°	32°										
31	Tmp	115	0.214	12:51:48.8	12:51:50.4	0	2s	+2	31°	19°	83	Tmp	249	6.621	14:15:26.2	14:15:23.6	0	3s	-3	38°	32°										
32	Tmp	120	1.169	12:53:38.3	12:54:15.8	0	38s	[+38]	64°	20°	84	Pass	252	8.063	14:18:04.9	14:18:06.0	0	1s	0	10°	32°										
33	Tmp	123	1.847	12:55:00.5	12:55:25.4	0	25s	+25	59°	22°	<table border="1"> <tr> <td>Num</td><td>87</td><td>Pen</td><td>0</td><td>PCZ</td><td>10</td><td>Total PP</td><td>295</td><td>Col. Final</td><td>32°</td> </tr> </table>											Num	87	Pen	0	PCZ	10	Total PP	295	Col. Final	32°
Num	87	Pen	0	PCZ	10	Total PP	295	Col. Final	32°																						
34	Tmp	125	2.313	12:55:54.5	12:56:04.8	0	10s	+10	49°	22°																					
35	Tmp	126	2.668	12:56:26.1	12:56:28.4	0	2s	+2	27°	22°																					
36	Tmp	127	3.172	12:57:12.0	12:57:10.2	0	2s	-2	32°	21°																					
37	Tmp	130	3.655	12:58:03.0	12:58:04.7	0	2s	+2	30°	21°																					
38	Tmp	135	0.552	13:00:46.6	13:00:47.0	0	0s	0	4°	21°																					
39	Tmp	139	1.365	13:02:03.4	13:02:05.1	0	2s	+2	31°	21°																					
40	Tmp	145	2.266	13:04:03.8	13:03:59.0	0	5s	-5	46°	21°																					
41	Tmp	147	2.712	13:04:49.9	13:04:49.1	0	1s	-1	17°	22°																					
42	Tmp	150	3.350	13:05:58.3	13:05:57.6	0	1s	-1	17°	21°																					
43	Tmp	151	3.746	13:06:37.3	13:06:41.2	0	4s	+4	45°	21°																					
44	Tmp	154	4.285	13:07:37.2	13:07:36.6	0	1s	-1	14°	21°																					
45	Tmp	157	4.833	13:08:33.9	13:08:34.2	0	0s	0	2°	20°																					
46	Tmp	159	5.287	13:09:22.0	13:09:27.9	0	6s	+6	55°	21°																					
47	Tmp	162	6.112	13:11:01.6	13:11:13.9	0	12s	+12	52°	22°																					
48	Tmp	165	6.619	13:12:15.7	13:12:26.7	0	11s	+11	52°	25°																					
49	Tmp	167	6.935	13:12:56.4	13:13:03.9	0	8s	+8	48°	25°																					
50	Tmp	172	7.858	13:16:04.0	13:15:39.8	0	24s	-24	60°	28°																					
51	Tmp	175	0.091	13:17:49.1	13:17:51.6	0	3s	+3	46°	29°																					
52	Tmp	176	0.514	13:18:41.3	13:18:41.0	0	0s	0	2°	29°																					







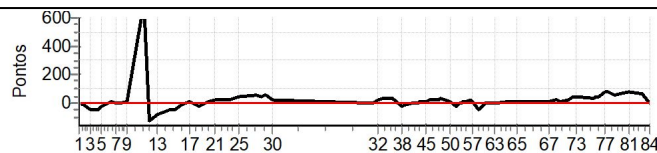
# SETE LAGOAS - MG - Mitsubishi MotorSports 2023

## Performance Individual

PC	Tp	Trc	DistPC	Ideal	Passagem	Pen	Erro	Pontos	NoPC	AtePC
<b>Nu m</b>	<b>89</b>	<b>89 / Selmara Sales / Juliano Gomes</b>								
	<b>59º</b>	<b>Cat / NL / Largada</b>			<b>LIGHT / 89 / 10:19:00</b>					
		<b>Belo Horizonte-MG</b>				<b>PAJERO HPE 3.2 D 5P 4X4 AT S</b>				
PC	Tp	Trc	DistPC	Ideal	Passagem	Pen	Erro	Pontos	NoPC	AtePC
1	Tmp	3	0.217	10:39:25.8	10:39:27.5	0	2s	+2	31º	26º
2	Tmp	6	0.993	10:41:02.1	10:40:46.7	0	15s	-15	57º	71º
3	Tmp	7	1.867	10:42:55.5	10:42:06.3	0	49s	-49	69º	72º
4	Tmp	13	3.275	10:45:33.9	10:44:48.4	0	46s	-46	65º	70º
5	Tmp	17	3.797	10:46:33.4	10:46:09.1	0	24s	-24	54º	67º
6	Tmp	20	5.206	10:49:08.9	10:49:17.7	0	9s	+9	47º	63º
7	Tmp	25	6.137	10:51:01.6	10:51:01.4	0	0s	0	7º	56º
8	Tmp	27	7.078	10:52:27.9	10:52:33.7	0	6s	+6	43º	53º
9	Tmp	31	8.284	10:54:25.6	10:54:38.5	0	13s	+13	48º	51º
10	Tmp	38	0.146	10:58:35.7	---	0		+600	81º	71º
11	Tmp	41	0.682	10:59:43.3	---	0		+600	81º	78º
12	Tmp	44	1.366	11:01:22.8	10:59:19.4	0	2m03s	-123	65º	78º
13	Tmp	48	2.399	11:03:37.7	11:02:22.1	0	1m16s	-76	59º	78º
14	Tmp	54	4.390	11:07:42.1	11:06:58.5	0	44s	-44	54º	73º
15	Tmp	59	5.236	11:09:31.5	11:08:47.8	0	44s	-44	57º	71º
16	Tmp	63	6.047	11:11:11.3	11:11:02.0	0	9s	-9	47º	69º
17	Tmp	66	7.496	11:13:52.7	11:14:06.9	0	14s	+14	49º	68º
18	Tmp	70	0.575	11:16:31.8	11:16:14.7	0	17s	-17	47º	68º
19	Tmp	73	1.721	11:18:43.9	11:18:50.1	0	6s	+6	41º	65º
20	Tmp	75	2.241	11:19:51.0	11:20:02.4	0	11s	+11	48º	64º
21	Tmp	78	3.195	11:21:48.0	11:22:12.4	0	24s	+24	51º	65º
22	Tmp	82	0.584	11:24:47.3	11:25:13.4	0	26s	+26	61º	64º
23	Tmp	83	0.928	11:25:38.2	11:25:58.3	0	20s	+20	58º	63º
24	Tmp	84	1.182	11:26:09.2	11:26:31.8	0	23s	+23	59º	62º
25	Tmp	89	3.052	11:29:22.5	11:30:12.2	0	50s	+50	64º	62º
26	Tmp	98	5.387	11:34:49.3	11:35:52.7	0	1m03s	[+63]	61º	60º
27	Tmp	101	6.032	11:36:08.6	11:37:00.2	0	52s	+52	59º	60º
28	Tmp	103	6.782	11:37:16.1	11:38:14.5	0	58s	[+58]	63º	60º
29	Tmp	103	7.114	11:37:44.6	11:38:43.3	0	59s	[+59]	63º	61º
30	Tmp	106	8.231	11:39:27.8	11:39:56.6	0	29s	+29	57º	61º
31	Tmp	115	0.214	12:10:48.8	12:10:53.4	0	5s	+5	54º	62º
32	Tmp	120	1.169	12:12:38.3	12:13:04.7	0	26s	+26	58º	63º
33	Tmp	123	1.847	12:14:00.5	12:14:33.3	0	33s	+33	62º	63º
34	Tmp	125	2.313	12:14:54.5	12:15:26.4	0	32s	+32	63º	63º
35	Tmp	126	2.668	12:15:26.1	12:15:59.4	0	33s	+33	63º	63º
36	Tmp	127	3.172	12:16:12.0	12:16:49.4	0	37s	+37	64º	61º
37	Tmp	130	3.655	12:17:03.0	12:17:40.2	0	37s	+37	65º	60º
38	Tmp	135	0.552	12:19:46.6	12:19:25.3	0	21s	-21	60º	59º
39	Tmp	139	1.365	12:21:03.4	12:20:56.9	0	7s	-7	49º	59º
40	Tmp	145	2.266	12:23:03.8	12:23:00.1	0	4s	-4	44º	59º
41	Tmp	147	2.712	12:23:49.9	12:23:47.5	0	2s	-2	35º	59º
42	Tmp	150	3.350	12:24:58.3	12:25:01.9	0	4s	+4	40º	58º
43	Tmp	151	3.746	12:25:37.3	12:25:44.1	0	7s	+7	50º	57º
44	Tmp	154	4.285	12:26:37.2	12:26:45.3	0	8s	+8	56º	57º
45	Tmp	157	4.833	12:27:33.9	12:27:48.1	0	14s	+14	57º	57º
46	Tmp	159	5.287	12:28:22.0	12:28:41.1	0	19s	+19	59º	57º
47	Tmp	162	6.112	12:30:01.6	12:30:22.7	0	21s	+21	58º	57º
48	Tmp	165	6.619	12:31:15.7	12:31:38.1	0	22s	+22	60º	57º
49	Tmp	167	6.935	12:31:56.4	12:32:26.8	0	30s	+30	63º	58º
50	Tmp	172	7.858	12:35:04.0	12:35:22.2	0	18s	+18	56º	58º
51	Tmp	175	0.091	12:36:49.1	12:36:25.2	0	24s	-24	70º	58º
52	Tmp	176	0.514	12:37:41.3	12:37:38.4	0	3s	-3	56º	58º

PC	Tp	Trc	DistPC	Ideal	Passagem	Pen	Erro	Pontos	NoPC	AtePC
53	Tmp	177	0.756	12:38:09.9	12:38:12.3	0	2s	+2	48º	58º
54	Tmp	177	1.088	12:38:49.8	12:38:57.7	0	8s	+8	62º	58º
55	Tmp	180	1.574	12:39:40.3	12:39:57.2	0	17s	+17	64º	58º
56	Tmp	181	2.484	12:41:07.2	12:41:26.1	0	19s	+19	64º	59º
57	Tmp	182	2.744	12:41:36.6	12:41:52.7	0	16s	+16	64º	59º
58	Tmp	188	3.360	12:43:58.5	12:43:19.4	0	39s	-39	65º	59º
59	Tmp	191	4.416	12:45:54.4	12:45:50.3	0	4s	-4	53º	59º
60	Tmp	193	4.905	12:47:00.3	12:46:57.6	0	3s	-3	42º	59º
61	Tmp	194	5.393	12:47:56.6	12:47:57.4	0	1s	+1	22º	59º
62	Tmp	196	5.686	12:48:29.2	12:48:34.0	0	5s	+5	55º	59º
63	Tmp	196	5.958	12:48:58.9	12:49:02.2	0	3s	+3	55º	59º
64	Tmp	202	1.109	12:53:11.9	12:53:20.5	0	9s	+9	68º	59º
65	Tmp	209	2.248	12:55:41.9	12:55:51.7	0	10s	+10	62º	59º
66	Tmp	215	6.502	13:01:19.2	13:01:30.4	0	11s	+11	62º	59º
67	Tmp	223	8.978	13:05:50.5	13:05:59.1	0	9s	+9	51º	59º
68	Tmp	223	9.952	13:07:36.8	13:07:57.9	0	21s	+21	62º	59º
69	Tmp	224	10.175	13:07:59.7	13:08:22.8	0	23s	+23	62º	59º
70	Tmp	225	10.617	13:09:09.1	13:09:26.0	0	17s	+17	59º	59º
71	Tmp	227	11.533	13:11:34.7	13:11:57.7	0	23s	+23	63º	60º
72	Tmp	227	12.161	13:12:58.4	13:13:41.6	0	43s	+43	69º	59º
73	Tmp	229	12.661	13:14:10.4	13:14:53.5	0	43s	+43	69º	60º
74	Tmp	233	14.864	13:19:30.9	13:20:09.6	0	39s	+39	57º	60º
75	Tmp	233	15.357	13:20:20.2	13:21:01.5	0	41s	+41	58º	60º
76	Tmp	233	15.784	13:21:02.9	13:21:51.2	0	48s	+48	59º	60º
77	Tmp	237	0.187	13:22:55.6	13:24:16.4	0	1m21s	[+81]	64º	59º
78	Tmp	239	0.939	13:24:10.1	13:25:34.6	0	1m25s	[+85]	64º	59º
79	Tmp	241	1.967	13:26:22.6	13:27:18.0	0	55s	+55	62º	59º
80	Tmp	243	3.026	13:28:11.4	13:29:17.8	0	1m06s	[+66]	64º	59º
81	Tmp	246	4.564	13:30:48.8	13:32:05.0	0	1m16s	[+76]	69º	60º
82	Tmp	248	6.308	13:33:51.4	13:34:58.6	0	1m07s	[+67]	69º	60º
83	Tmp	249	6.621	13:34:26.2	13:35:30.9	0	1m05s	[+65]	68º	59º
84	Pass	252	8.063	13:37:04.9	13:38:16.5	0	1m12s	0	49º	59º

**Num 89 Pen 0 PCZ 1 Total PP 2848 Col. Final 59º**



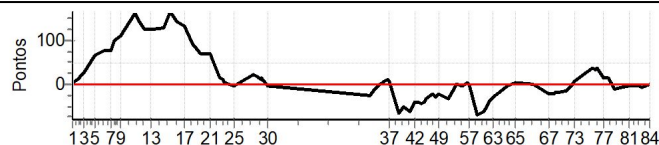


## SETE LAGOAS - MG - Mitsubishi MotorSports 2023

### Performance Individual

PC	Tp	Trc	DistPC	Ideal	Passagem	Pen	Erro	Pontos	NoPC	AtePC	PC	Tp	Trc	DistPC	Ideal	Passagem	Pen	Erro	Pontos	NoPC	AtePC
<b>N</b>	<b>90</b>	90 / Marcos Marciano / Luciana Faria Tavares Gontijo																			
<b>u</b>	<b>52°</b>	Cat / NL / Largada LIGHT / 90 / 10:20:00																			
<b>m</b>		Bom Despacho-MG									L200 TRITON SPORT HPE 2.4 D 4X4										
1	Tmp	3	0.217	10:40:25.8	10:40:29.9	0	4s	+4	47°	39°	53	Tmp	177	0.756	12:39:09.9	12:39:12.6	0	3s	+3	54°	55°
2	Tmp	6	0.993	10:42:02.1	10:42:13.1	0	11s	+11	51°	51°	54	Tmp	177	1.088	12:39:49.8	12:39:48.6	0	1s	-1	27°	55°
3	Tmp	7	1.867	10:43:55.5	10:44:22.9	0	27s	+27	59°	51°	55	Tmp	180	1.574	12:40:40.3	12:40:39.7	0	1s	-1	27°	55°
4	Tmp	13	3.275	10:46:33.9	10:47:29.2	0	55s	+55	67°	56°	56	Tmp	181	2.484	12:42:07.2	12:42:12.2	0	5s	+5	50°	55°
5	Tmp	17	3.797	10:47:33.4	10:48:40.1	0	1m07s	+67	68°	63°	57	Tmp	182	2.744	12:42:36.6	12:42:40.0	0	3s	+3	42°	55°
6	Tmp	20	5.206	10:50:08.9	10:51:26.0	0	1m17s	+77	70°	66°	58	Tmp	188	3.360	12:44:58.5	12:43:51.6	0	1m07s	-67	72°	55°
7	Tmp	25	6.137	10:52:01.6	10:53:17.3	0	1m16s	+76	71°	66°	59	Tmp	191	4.416	12:46:54.4	12:45:55.1	0	59s	-59	73°	55°
8	Tmp	27	7.078	10:53:27.9	10:55:07.7	0	1m40s	+100	72°	66°	60	Tmp	193	4.905	12:48:00.3	12:47:10.6	0	50s	-50	72°	55°
9	Tmp	31	8.284	10:55:25.6	10:57:16.0	0	1m50s	[+110]	72°	66°	61	Tmp	194	5.393	12:48:56.6	12:48:23.9	0	33s	-33	70°	55°
10	Tmp	38	0.146	10:59:35.7	11:02:15.8	0	2m40s	[+160]	67°	60°	62	Tmp	196	5.686	12:49:29.2	12:48:58.8	0	30s	-30	70°	55°
11	Tmp	41	0.682	11:00:43.3	11:03:08.3	0	2m25s	[+145]	64°	60°	63	Tmp	196	5.958	12:49:58.9	12:49:33.4	0	26s	-26	70°	55°
12	Tmp	44	1.366	11:02:22.8	11:04:27.9	0	2m05s	[+125]	66°	62°	64	Tmp	202	1.109	12:54:11.9	12:54:08.8	0	3s	-3	49°	55°
13	Tmp	48	2.399	11:04:37.7	11:06:43.8	0	2m06s	[+126]	68°	63°	65	Tmp	209	2.248	12:56:41.9	12:56:48.3	0	6s	+6	55°	55°
14	Tmp	54	4.390	11:08:42.1	11:10:50.5	0	2m08s	[+128]	69°	62°	66	Tmp	215	6.502	13:02:19.2	13:02:21.6	0	2s	+2	41°	55°
15	Tmp	59	5.236	11:10:31.5	11:13:15.9	0	2m44s	[+164]	74°	62°	67	Tmp	223	8.978	13:06:50.5	13:06:31.6	0	19s	-19	60°	55°
16	Tmp	63	6.047	11:12:11.3	11:14:35.2	0	2m24s	[+144]	73°	61°	68	Tmp	223	9.952	13:08:36.8	13:08:16.4	0	20s	-20	61°	54°
17	Tmp	66	7.496	11:14:52.7	11:17:04.1	0	2m11s	[+131]	71°	62°	69	Tmp	224	10.175	13:08:59.7	13:08:42.1	0	18s	-18	61°	54°
18	Tmp	70	0.575	11:17:31.8	11:19:02.5	0	1m31s	+91	66°	62°	70	Tmp	225	10.617	13:10:09.1	13:09:53.8	0	15s	-15	56°	54°
19	Tmp	73	1.721	11:19:43.9	11:20:54.6	0	1m11s	+71	65°	62°	71	Tmp	227	11.533	13:12:34.7	13:12:22.2	0	13s	-13	60°	54°
20	Tmp	75	2.241	11:20:51.0	11:22:00.7	0	1m10s	+70	64°	62°	72	Tmp	227	12.161	13:13:58.4	13:13:55.2	0	3s	-3	37°	54°
21	Tmp	78	3.195	11:22:48.0	11:23:58.0	0	1m10s	+70	64°	61°	73	Tmp	229	12.661	13:15:10.4	13:15:20.8	0	10s	+10	54°	54°
22	Tmp	82	0.584	11:25:47.3	11:26:04.7	0	17s	+17	57°	60°	74	Tmp	233	14.864	13:20:30.9	13:21:07.8	0	37s	+37	56°	54°
23	Tmp	83	0.928	11:26:38.2	11:26:49.3	0	11s	+11	55°	60°	75	Tmp	233	15.357	13:21:20.2	13:21:55.5	0	35s	+35	57°	53°
24	Tmp	84	1.182	11:27:09.2	11:27:15.5	0	6s	+6	52°	58°	76	Tmp	233	15.784	13:22:02.9	13:22:42.3	0	39s	+39	58°	53°
25	Tmp	89	3.052	11:30:22.5	11:30:21.2	0	1s	-1	15°	58°	77	Tmp	237	0.187	13:23:55.6	13:24:11.5	0	16s	+16	52°	52°
26	Tmp	98	5.387	11:35:49.3	11:36:13.7	0	24s	+24	39°	58°	78	Tmp	239	0.939	13:25:10.1	13:25:27.1	0	17s	+17	50°	53°
27	Tmp	101	6.032	11:37:08.6	11:37:26.9	0	18s	+18	44°	57°	79	Tmp	241	1.967	13:27:22.6	13:27:14.4	0	8s	-8	43°	53°
28	Tmp	103	6.782	11:38:16.1	11:38:29.2	0	13s	+13	45°	57°	80	Tmp	243	3.026	13:29:11.4	13:29:07.7	0	4s	-4	43°	54°
29	Tmp	103	7.114	11:38:44.6	11:39:01.0	0	16s	+16	49°	57°	81	Tmp	246	4.564	13:31:48.8	13:31:46.1	0	3s	-3	38°	52°
30	Tmp	106	8.231	11:40:27.8	11:40:24.5	0	3s	-3	36°	56°	82	Tmp	248	6.308	13:34:51.4	13:34:49.0	0	2s	-2	30°	52°
31	Tmp	115	0.214	12:11:48.8	12:11:23.6	0	25s	-25	68°	56°	83	Tmp	249	6.621	13:35:26.2	13:35:22.4	0	4s	-4	42°	52°
32	Tmp	120	1.169	12:13:38.3	12:13:30.8	0	8s	-8	41°	56°	84	Pass	252	8.063	13:38:04.9	13:37:51.5	0	13s	0	48°	52°
33	Tmp	123	1.847	12:15:00.5	12:15:01.7	0	1s	+1	20°	56°											
34	Tmp	125	2.313	12:15:54.5	12:15:59.2	0	5s	+5	38°	56°											
35	Tmp	126	2.668	12:16:26.1	12:16:33.5	0	7s	+7	50°	56°											
36	Tmp	127	3.172	12:17:12.0	12:17:24.1	0	12s	+12	54°	56°											
37	Tmp	130	3.655	12:18:03.0	12:18:11.6	0	9s	+9	52°	55°											
38	Tmp	135	0.552	12:20:46.6	12:19:44.2	0	1m02s	-62	71°	55°											
39	Tmp	139	1.365	12:22:03.4	12:21:14.3	0	49s	-49	70°	53°											
40	Tmp	145	2.266	12:24:03.8	12:23:04.8	0	59s	-59	71°	53°											
41	Tmp	147	2.712	12:24:49.9	12:23:57.1	0	53s	-53	70°	53°											
42	Tmp	150	3.350	12:25:58.3	12:25:20.5	0	38s	-38	65°	53°											
43	Tmp	151	3.746	12:26:37.3	12:26:00.2	0	37s	-37	65°	53°											
44	Tmp	154	4.285	12:27:37.2	12:26:56.3	0	41s	-41	67°	54°											
45	Tmp	157	4.833	12:28:33.9	12:27:57.4	0	37s	-37	66°	54°											
46	Tmp	159	5.287	12:29:22.0	12:28:51.5	0	31s	-31	66°	54°											
47	Tmp	162	6.112	12:31:01.6	12:30:41.0	0	21s	-21	57°	54°											
48	Tmp	165	6.619	12:32:15.7	12:31:49.2	0	27s	-27	63°	54°											
49	Tmp	167	6.935	12:32:56.4	12:32:35.4	0	21s	-21	60°	54°											
50	Tmp	172	7.858	12:36:04.0	12:35:31.6	0	32s	-32	66°	55°											
51	Tmp	175	0.091	12:37:49.1	12:37:41.7	0	7s	-7	62°	55°											
52	Tmp	176	0.514	12:38:41.3	12:38:41.4	0	0s	0	9°	55°											

Num	90	Pen	0	PCZ	1	Total PP	1962	Col. Final	52°
-----	----	-----	---	-----	---	----------	------	------------	-----





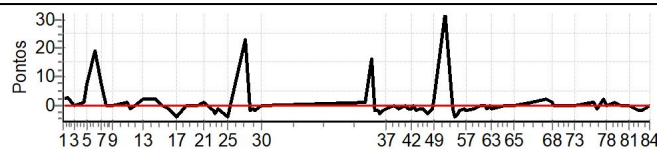
## SETE LAGOAS - MG - Mitsubishi MotorSports 2023

### Performance Individual

PC	Tp	Trc	DistPC	Ideal	Passagem	Pen	Erro	Pontos	NoPC	AtePC
N u m	91	91 / Flavio Hayashi / Andre Fernando da Paixao								
		Cat / NL / Largada				LIGHT / 91 / 10:21:00				
		Contagem-MG				L200 TRITON SAVANA 2.4 D 4X4 AT				
PC	Tp	Trc	DistPC	Ideal	Passagem	Pen	Erro	Pontos	NoPC	AtePC
1	Tmp	3	0.217	10:41:25.8	10:41:27.5	0	2s	[+2]	30°	25°
2	Tmp	6	0.993	10:43:02.1	10:43:04.9	0	3s	[+3]	32°	32°
3	Tmp	7	1.867	10:44:55.5	10:44:55.7	0	0s	0	4°	16°
4	Tmp	13	3.275	10:47:33.9	10:47:35.2	0	1s	+1	17°	16°
5	Tmp	17	3.797	10:48:33.4	10:48:41.0	0	8s	[+8]	45°	18°
6	Tmp	20	5.206	10:51:08.9	10:51:27.6	0	19s	[+19]	51°	27°
7	Tmp	25	6.137	10:53:01.6	10:53:09.0	0	7s	[+7]	44°	30°
8	Tmp	27	7.078	10:54:27.9	10:54:27.8	0	0s	0	4°	28°
9	Tmp	31	8.284	10:56:25.6	10:56:25.9	0	0s	0	8°	26°
10	Tmp	38	0.146	11:00:35.7	11:00:36.6	0	1s	+1	11°	17°
11	Tmp	41	0.682	11:01:43.3	11:01:41.9	0	1s	-1	8°	16°
12	Tmp	44	1.366	11:03:22.8	11:03:23.1	0	0s	0	2°	15°
13	Tmp	48	2.399	11:05:37.7	11:05:39.3	0	2s	+2	24°	14°
14	Tmp	54	4.390	11:09:42.1	11:09:43.9	0	2s	+2	18°	13°
15	Tmp	59	5.236	11:11:31.5	11:11:31.9	0	0s	0	6°	13°
16	Tmp	63	6.047	11:13:11.3	11:13:10.2	0	1s	-1	18°	14°
17	Tmp	66	7.496	11:15:52.7	11:15:49.2	0	4s	-4	31°	14°
18	Tmp	70	0.575	11:18:31.8	11:18:32.2	0	0s	0	3°	14°
19	Tmp	73	1.721	11:20:43.9	11:20:43.8	0	0s	0	6°	14°
20	Tmp	75	2.241	11:21:51.0	11:21:51.4	0	0s	0	6°	12°
21	Tmp	78	3.195	11:23:48.0	11:23:49.0	0	1s	+1	20°	9°
22	Tmp	82	0.584	11:26:47.3	11:26:45.4	0	2s	-2	38°	9°
23	Tmp	83	0.928	11:27:38.2	11:27:34.9	0	3s	-3	34°	11°
24	Tmp	84	1.182	11:28:09.2	11:28:08.5	0	1s	-1	23°	11°
25	Tmp	89	3.052	11:31:22.5	11:31:18.3	0	4s	-4	42°	12°
26	Tmp	98	5.387	11:36:49.3	11:37:12.0	0	23s	[+23]	37°	16°
27	Tmp	101	6.032	11:38:08.6	11:38:06.7	0	2s	-2	18°	16°
28	Tmp	103	6.782	11:39:16.1	11:39:15.0	0	1s	-1	17°	16°
29	Tmp	103	7.114	11:39:44.6	11:39:43.1	0	2s	-2	26°	16°
30	Tmp	106	8.231	11:41:27.8	11:41:27.4	0	0s	0	5°	16°
31	Tmp	115	0.214	12:12:48.8	12:12:49.6	0	1s	+1	22°	13°
32	Tmp	120	1.169	12:14:38.3	12:14:54.2	0	16s	[+16]	50°	16°
33	Tmp	123	1.847	12:16:00.5	12:15:59.0	0	2s	-2	31°	15°
34	Tmp	125	2.313	12:16:54.5	12:16:53.0	0	2s	-2	26°	15°
35	Tmp	126	2.668	12:17:26.1	12:17:23.3	0	3s	-3	37°	14°
36	Tmp	127	3.172	12:18:12.0	12:18:10.3	0	2s	-2	35°	14°
37	Tmp	130	3.655	12:19:03.0	12:19:01.7	0	1s	-1	21°	14°
38	Tmp	135	0.552	12:21:46.6	12:21:46.5	0	0s	0	14°	14°
39	Tmp	139	1.365	12:23:03.4	12:23:02.5	0	1s	-1	19°	14°
40	Tmp	145	2.266	12:25:03.8	12:25:04.1	0	0s	0	5°	14°
41	Tmp	147	2.712	12:25:49.9	12:25:49.1	0	1s	-1	24°	14°
42	Tmp	150	3.350	12:26:58.3	12:26:57.7	0	1s	-1	23°	14°
43	Tmp	151	3.746	12:27:37.3	12:27:37.3	0	0s	0	8°	12°
44	Tmp	154	4.285	12:28:37.2	12:28:35.7	0	2s	-2	34°	12°
45	Tmp	157	4.833	12:29:33.9	12:29:33.3	0	1s	-1	24°	12°
46	Tmp	159	5.287	12:30:22.0	12:30:21.1	0	1s	-1	24°	12°
47	Tmp	162	6.112	12:32:01.6	12:31:58.4	0	3s	-3	33°	13°
48	Tmp	165	6.619	12:33:15.7	12:33:14.6	0	1s	-1	17°	11°
49	Tmp	167	6.935	12:33:56.4	12:33:58.5	0	2s	+2	28°	13°
50	Tmp	172	7.858	12:37:04.0	12:37:35.9	0	32s	[+32]	65°	13°
51	Tmp	175	0.091	12:38:49.1	12:38:53.4	0	4s	[+4]	52°	13°
52	Tmp	176	0.514	12:39:41.3	12:39:39.3	0	2s	-2	45°	13°

PC	Tp	Trc	DistPC	Ideal	Passagem	Pen	Erro	Pontos	NoPC	AtePC
53	Tmp	177	0.756	12:40:09.9	12:40:06.4	0	4s	-4	59°	14°
54	Tmp	177	1.088	12:40:49.8	12:40:47.1	0	3s	-3	49°	14°
55	Tmp	180	1.574	12:41:40.3	12:41:38.5	0	2s	-2	39°	15°
56	Tmp	181	2.484	12:43:07.2	12:43:06.2	0	1s	-1	24°	15°
57	Tmp	182	2.744	12:43:36.6	12:43:35.0	0	2s	-2	37°	14°
58	Tmp	188	3.360	12:45:58.5	12:45:57.3	0	1s	-1	22°	15°
59	Tmp	191	4.416	12:47:54.4	12:47:54.3	0	0s	0	9°	15°
60	Tmp	193	4.905	12:49:00.3	12:49:00.2	0	0s	0	8°	14°
61	Tmp	194	5.393	12:49:56.6	12:49:56.1	0	1s	-1	21°	13°
62	Tmp	196	5.686	12:50:29.2	12:50:29.0	0	0s	0	9°	13°
63	Tmp	196	5.958	12:50:58.9	12:50:58.0	0	1s	-1	29°	13°
64	Tmp	202	1.109	12:55:11.9	12:55:12.3	0	0s	0	5°	13°
65	Tmp	209	2.248	12:57:41.9	12:57:42.3	0	0s	0	8°	13°
66	Tmp	215	6.502	13:03:19.2	13:03:19.8	0	1s	+1	27°	13°
67	Tmp	223	8.978	13:07:50.5	13:07:52.6	0	2s	+2	21°	14°
68	Tmp	223	9.952	13:09:36.8	13:09:37.8	0	1s	+1	22°	14°
69	Tmp	224	10.175	13:09:59.7	13:10:00.1	0	0s	0	9°	14°
70	Tmp	225	10.617	13:11:09.1	13:11:09.1	0	0s	0	7°	14°
71	Tmp	227	11.533	13:13:34.7	13:13:34.3	0	0s	0	3°	14°
72	Tmp	227	12.161	13:14:58.4	13:14:58.1	0	0s	0	5°	14°
73	Tmp	229	12.661	13:16:10.4	13:16:10.3	0	0s	0	6°	14°
74	Tmp	233	14.864	13:21:30.9	13:21:31.6	0	1s	+1	18°	13°
75	Tmp	233	15.357	13:22:20.2	13:22:21.4	0	1s	+1	17°	13°
76	Tmp	233	15.784	13:23:02.9	13:23:02.4	0	1s	-1	16°	12°
77	Tmp	237	0.187	13:24:55.6	13:24:57.9	0	2s	+2	24°	13°
78	Tmp	239	0.939	13:26:10.1	13:26:09.9	0	0s	0	2°	12°
79	Tmp	241	1.967	13:28:22.6	13:28:24.0	0	1s	+1	11°	12°
80	Tmp	243	3.026	13:30:11.4	13:30:11.4	0	0s	0	13°	12°
81	Tmp	246	4.564	13:32:48.8	13:32:48.5	0	0s	0	6°	12°
82	Tmp	248	6.308	13:35:51.4	13:35:49.5	0	2s	-2	29°	12°
83	Tmp	249	6.621	13:36:26.2	13:36:24.0	0	2s	-2	30°	12°
84	Pass	252	8.063	13:39:04.9	13:39:02.7	0	2s	0	47°	12°

Num 91 | Pen 0 | PCZ 25 | Total PP 83 | Col. Final 12°





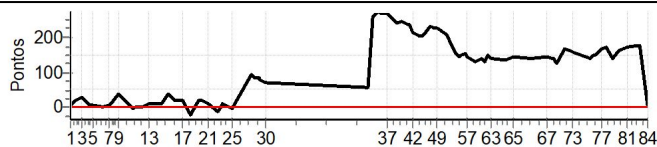




### SETE LAGOAS - MG - Mitsubishi MotorSports 2023

#### Performance Individual

PC	Tp	Trc	DistPC	Ideal	Passagem	Pen	Erro	Pontos	NoPC	AtePC	PC	Tp	Trc	DistPC	Ideal	Passagem	Pen	Erro	Pontos	NoPC	AtePC
Num 93	93 / Custodio Netto / Marfa de Lima																				
	Cat / NL / Largada				LIGHT / 93 / 10:23:00																
	75°		Pajero																		
PC	Tp	Trc	DistPC	Ideal	Passagem	Pen	Erro	Pontos	NoPC	AtePC	53	Tmp	177	0.756	12:42:09.9	12:44:45.1	0	2m35s	+155	78°	73°
1	Tmp	3	0.217	10:43:25.8	10:43:32.9	0	7s	+7	63°	50°	54	Tmp	177	1.088	12:42:49.8	12:45:16.1	0	2m26s	+146	78°	73°
2	Tmp	6	0.993	10:45:02.1	10:45:24.5	0	22s	+22	64°	63°	55	Tmp	180	1.574	12:43:40.3	12:46:09.4	0	2m29s	+149	78°	73°
3	Tmp	7	1.867	10:46:55.5	10:47:22.1	0	27s	+27	58°	62°	56	Tmp	181	2.484	12:45:07.2	12:47:41.0	0	2m34s	+154	78°	73°
4	Tmp	13	3.275	10:49:33.9	10:49:39.3	0	5s	+5	37°	53°	57	Tmp	182	2.744	12:45:36.6	12:48:03.0	0	2m26s	+146	78°	73°
5	Tmp	17	3.797	10:50:33.4	10:50:37.5	0	4s	+4	35°	46°	58	Tmp	188	3.360	12:47:58.5	12:50:11.3	0	2m13s	+133	77°	73°
6	Tmp	20	5.206	10:53:08.9	10:53:07.5	0	1s	-1	17°	44°	59	Tmp	191	4.416	12:49:54.4	12:52:15.7	0	2m21s	+141	77°	73°
7	Tmp	25	6.137	10:55:01.6	10:55:09.5	0	8s	+8	45°	44°	60	Tmp	193	4.905	12:51:00.3	12:53:12.4	0	2m12s	+132	77°	73°
8	Tmp	27	7.078	10:56:27.9	10:56:44.3	0	16s	+16	50°	45°	61	Tmp	194	5.393	12:51:56.6	12:54:25.3	0	2m29s	+149	77°	73°
9	Tmp	31	8.284	10:58:25.6	10:59:03.3	0	38s	+38	55°	47°	62	Tmp	196	5.686	12:52:29.2	12:54:54.6	0	2m25s	+145	77°	73°
10	Tmp	38	0.146	11:02:35.7	11:02:31.2	0	5s	-5	24°	41°	63	Tmp	196	5.958	12:52:58.9	12:55:19.6	0	2m21s	+141	77°	74°
11	Tmp	41	0.682	11:03:43.3	11:03:43.5	0	0s	0	1°	33°	64	Tmp	202	1.109	12:57:11.9	12:59:26.1	0	2m14s	+134	78°	74°
12	Tmp	44	1.366	11:05:22.8	11:05:25.1	0	2s	+2	21°	29°	65	Tmp	209	2.248	12:59:41.9	13:02:07.5	0	2m26s	+146	79°	74°
13	Tmp	48	2.399	11:07:37.7	11:07:50.1	0	12s	+12	44°	32°	66	Tmp	215	6.502	13:05:19.2	13:07:41.2	0	2m22s	+142	79°	74°
14	Tmp	54	4.390	11:11:42.1	11:11:52.5	0	10s	+10	45°	31°	67	Tmp	223	8.978	13:09:50.5	13:12:15.3	0	2m25s	+145	77°	74°
15	Tmp	59	5.236	11:13:31.5	11:14:11.9	0	40s	+40	55°	34°	68	Tmp	223	9.952	13:11:36.8	13:13:59.0	0	2m22s	+142	76°	74°
16	Tmp	63	6.047	11:15:11.3	11:15:33.5	0	22s	+22	54°	36°	69	Tmp	224	10.175	13:11:59.7	13:14:19.0	0	2m19s	+139	76°	74°
17	Tmp	66	7.496	11:17:52.7	11:18:11.6	0	19s	+19	50°	39°	70	Tmp	225	10.617	13:13:09.1	13:15:14.2	0	2m05s	+125	76°	75°
18	Tmp	70	0.575	11:20:31.8	11:20:10.3	0	22s	-2	51°	39°	71	Tmp	227	11.533	13:15:34.7	13:18:21.5	0	2m47s	+167	78°	76°
19	Tmp	73	1.721	11:22:43.9	11:23:05.3	0	21s	+21	50°	38°	72	Tmp	227	12.161	13:16:58.4	13:19:42.1	0	2m44s	+164	77°	77°
20	Tmp	75	2.241	11:23:51.0	11:24:09.3	0	18s	+18	52°	39°	73	Tmp	229	12.661	13:18:10.4	13:20:47.7	0	2m37s	+157	78°	77°
21	Tmp	78	3.195	11:25:48.0	11:25:59.7	0	12s	+12	46°	38°	74	Tmp	233	14.864	13:23:30.9	13:25:53.3	0	2m22s	+142	67°	76°
22	Tmp	82	0.584	11:28:47.3	11:28:35.8	0	12s	-12	56°	40°	75	Tmp	233	15.357	13:24:20.2	13:26:48.8	0	2m29s	+149	69°	76°
23	Tmp	83	0.928	11:29:38.2	11:29:38.5	0	0s	0	4°	40°	76	Tmp	233	15.784	13:25:02.9	13:27:34.7	0	2m32s	+152	70°	76°
24	Tmp	84	1.182	11:30:09.2	11:30:20.2	0	11s	+11	56°	41°	77	Tmp	237	0.187	13:26:55.6	13:29:45.9	0	2m50s	+170	68°	76°
25	Tmp	89	3.052	11:33:22.5	11:33:20.7	0	2s	-2	25°	40°	78	Tmp	239	0.939	13:28:10.1	13:31:01.3	0	2m51s	+171	69°	76°
26	Tmp	98	5.387	11:38:49.3	11:40:22.3	0	1m33s	+93	67°	40°	79	Tmp	241	1.967	13:30:22.6	13:32:41.6	0	2m19s	+139	71°	76°
27	Tmp	101	6.032	11:40:08.6	11:41:34.8	0	1m26s	+86	67°	40°	80	Tmp	243	3.026	13:32:11.4	13:34:56.7	0	2m45s	+165	73°	76°
28	Tmp	103	6.782	11:41:16.1	11:42:39.3	0	1m23s	+83	67°	41°	81	Tmp	246	4.564	13:34:48.8	13:37:43.1	0	2m54s	+174	74°	76°
29	Tmp	103	7.114	11:41:44.6	11:43:03.5	0	1m19s	+79	67°	42°	82	Tmp	248	6.308	13:37:51.4	13:40:48.7	0	2m57s	+177	74°	75°
30	Tmp	106	8.231	11:43:27.8	11:44:37.6	0	1m10s	+70	67°	42°	83	Tmp	249	6.621	13:38:26.2	13:41:23.3	0	2m57s	+177	74°	75°
31	Tmp	115	0.214	12:14:48.8	12:15:43.9	0	55s	+55	74°	44°	84	Pass	252	8.063	13:41:04.9	13:44:21.8	0	3m17s	0	45°	75°
32	Tmp	120	1.169	12:16:38.3	12:21:01.7	0	4m23s	[+263]	76°	46°	Num 93 Pen 0 PCZ 2 Total PP 7980 Col. Final 75°										
33	Tmp	123	1.847	12:18:00.5	12:22:35.8	0	4m35s	[+275]	76°	48°											
34	Tmp	125	2.313	12:18:54.5	12:23:24.4	0	4m30s	[+270]	76°	48°											
35	Tmp	126	2.668	12:19:26.1	12:23:55.5	0	4m29s	[+269]	76°	48°											
36	Tmp	127	3.172	12:20:12.0	12:24:44.4	0	4m32s	[+272]	77°	51°											
37	Tmp	130	3.655	12:21:03.0	12:25:34.4	0	4m31s	[+271]	78°	52°											
38	Tmp	135	0.552	12:23:46.6	12:27:48.0	0	4m01s	[+241]	78°	54°											
39	Tmp	139	1.365	12:25:03.4	12:29:09.1	0	4m06s	[+246]	78°	55°											
40	Tmp	145	2.266	12:27:03.8	12:31:02.9	0	3m59s	[+239]	78°	58°											
41	Tmp	147	2.712	12:27:49.9	12:31:46.2	0	3m56s	+236	78°	58°											
42	Tmp	150	3.350	12:28:58.3	12:32:34.6	0	3m36s	+216	78°	60°											
43	Tmp	151	3.746	12:29:37.3	12:33:06.3	0	3m29s	+209	78°	63°											
44	Tmp	154	4.285	12:30:37.2	12:34:01.1	0	3m24s	+204	78°	67°											
45	Tmp	157	4.833	12:31:33.9	12:34:59.2	0	3m25s	+205	78°	67°											
46	Tmp	159	5.287	12:32:22.0	12:35:51.2	0	3m29s	+209	78°	68°											
47	Tmp	162	6.112	12:34:01.6	12:37:54.0	0	3m52s	+232	78°	68°											
48	Tmp	165	6.619	12:35:15.7	12:39:03.6	0	3m48s	+228	78°	69°											
49	Tmp	167	6.935	12:35:56.4	12:39:45.5	0	3m49s	+229	78°	70°											
50	Tmp	172	7.858	12:39:04.0	12:42:32.3	0	3m28s	+208	78°	71°											
51	Tmp	175	0.091	12:40:49.1	12:43:40.9	0	2m52s	+172	78°	71°											
52	Tmp	176	0.514	12:41:41.3	12:44:23.7	0	2m42s	+162	78°	72°											

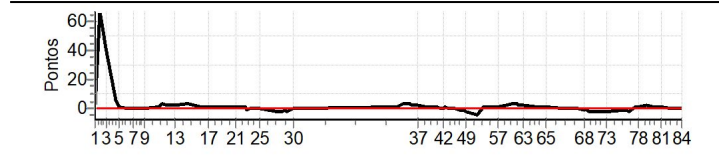




SETE LAGOAS - MG - Mitsubishi MotorSports 2023

Performance Individual

PC	Tp	Trc	DistPC	Ideal	Passagem	Pen	Erro	Pontos	NoPC	AtePC	PC	Tp	Trc	DistPC	Ideal	Passagem	Pen	Erro	Pontos	NoPC	AtePC									
<b>N</b>	<b>94</b>	94 / Rogério Pacheco de Moraes / Luciane Correa Bernardes										<b>53</b>	Tmp	177	0.756	12:43:09.9	12:43:10.9	0	1s	<b>+1</b>	31°	13°								
		<b>Cat / NL / Largada</b>		LIGHT / 94 / 10:24:00								<b>54</b>	Tmp	177	1.088	12:43:49.8	12:43:50.8	0	1s	<b>+1</b>	26°	13°								
		<b>17°</b>				Rio de Janeiro-RJ		PAJERO TR4 FLEX 2.0 4X4 AT				<b>55</b>	Tmp	180	1.574	12:44:40.3	12:44:41.5	0	1s	<b>+1</b>	26°	13°								
<b>PC</b>	<b>Tp</b>	<b>Trc</b>	<b>DistPC</b>	<b>Ideal</b>	<b>Passagem</b>	<b>Pen</b>	<b>Erro</b>	<b>Pontos</b>	<b>NoPC</b>	<b>AtePC</b>	<b>56</b>	Tmp	181	2.484	12:46:07.2	12:46:08.2	0	1s	<b>+1</b>	23°	13°									
1	Tmp	3	0.217	10:44:25.8	10:44:26.8	0	1s	<b>+1</b>	23°	20°	<b>57</b>	Tmp	182	2.744	12:46:36.6	12:46:37.6	0	1s	<b>+1</b>	23°	12°									
2	Tmp	6	0.993	10:46:02.1	10:47:09.2	0	1m07s	<b>[+67]</b>	76°	28°	<b>58</b>	Tmp	188	3.360	12:48:58.5	12:49:01.5	0	3s	<b>+3</b>	41°	13°									
3	Tmp	7	1.867	10:47:55.5	10:48:35.4	0	40s	<b>[+40]</b>	65°	65°	<b>59</b>	Tmp	191	4.416	12:50:54.4	12:50:58.0	0	4s	<b>[+4]</b>	51°	13°									
4	Tmp	13	3.275	10:50:33.9	10:50:40.0	0	6s	<b>[+6]</b>	39°	60°	<b>60</b>	Tmp	193	4.905	12:52:00.3	12:52:04.1	0	4s	<b>+4</b>	49°	15°									
5	Tmp	17	3.797	10:51:33.4	10:51:34.3	0	1s	<b>+1</b>	12°	49°	<b>61</b>	Tmp	194	5.393	12:52:56.6	12:52:59.9	0	3s	<b>+3</b>	49°	15°									
6	Tmp	20	5.206	10:54:08.9	10:54:08.9	0	0s	<b>0</b>	6°	46°	<b>62</b>	Tmp	196	5.686	12:53:29.2	12:53:32.2	0	3s	<b>+3</b>	50°	15°									
7	Tmp	25	6.137	10:56:01.6	10:56:02.0	0	0s	<b>0</b>	6°	45°	<b>63</b>	Tmp	196	5.958	12:53:58.9	12:54:02.2	0	3s	<b>+3</b>	53°	15°									
8	Tmp	27	7.078	10:57:27.9	10:57:27.9	0	0s	<b>0</b>	3°	43°	<b>64</b>	Tmp	202	1.109	12:58:11.9	12:58:13.7	0	2s	<b>+2</b>	38°	15°									
9	Tmp	31	8.284	10:59:25.6	10:59:25.5	0	0s	<b>0</b>	7°	41°	<b>65</b>	Tmp	209	2.248	13:00:41.9	13:00:42.9	0	1s	<b>+1</b>	28°	15°									
10	Tmp	38	0.146	11:03:35.7	11:03:37.5	0	2s	<b>+2</b>	18°	29°	<b>66</b>	Tmp	215	6.502	13:06:19.2	13:06:19.1	0	0s	<b>0</b>	11°	15°									
11	Tmp	41	0.682	11:04:43.3	11:04:47.7	0	4s	<b>[+4]</b>	27°	15°	<b>67</b>	Tmp	223	8.978	13:10:50.5	13:10:50.1	0	0s	<b>0</b>	5°	15°									
12	Tmp	44	1.366	11:06:22.8	11:06:26.1	0	3s	<b>+3</b>	24°	16°	<b>68</b>	Tmp	223	9.952	13:12:36.8	13:12:36.2	0	1s	<b>-1</b>	21°	15°									
13	Tmp	48	2.399	11:08:37.7	11:08:40.8	0	3s	<b>+3</b>	32°	16°	<b>69</b>	Tmp	224	10.175	13:12:59.7	13:12:59.3	0	0s	<b>0</b>	8°	15°									
14	Tmp	54	4.390	11:12:42.1	11:12:46.4	0	4s	<b>[+4]</b>	32°	17°	<b>70</b>	Tmp	225	10.617	13:14:09.1	13:14:07.4	0	2s	<b>-2</b>	31°	15°									
15	Tmp	59	5.236	11:14:31.5	11:14:34.1	0	3s	<b>+3</b>	27°	17°	<b>71</b>	Tmp	227	11.533	13:16:34.7	13:16:32.9	0	2s	<b>-2</b>	28°	16°									
16	Tmp	63	6.047	11:16:11.3	11:16:13.0	0	2s	<b>+2</b>	28°	17°	<b>72</b>	Tmp	227	12.161	13:17:58.4	13:17:56.3	0	2s	<b>-2</b>	31°	16°									
17	Tmp	66	7.496	11:18:52.7	11:18:53.8	0	1s	<b>+1</b>	10°	17°	<b>73</b>	Tmp	229	12.661	13:19:10.4	13:19:08.1	0	2s	<b>-2</b>	33°	16°									
18	Tmp	70	0.575	11:21:31.8	11:21:32.7	0	1s	<b>+1</b>	17°	16°	<b>74</b>	Tmp	233	14.864	13:24:30.9	13:24:30.0	0	1s	<b>-1</b>	17°	16°									
19	Tmp	73	1.721	11:23:43.9	11:23:45.1	0	1s	<b>+1</b>	16°	16°	<b>75</b>	Tmp	233	15.357	13:25:20.2	13:25:19.0	0	1s	<b>-1</b>	16°	16°									
20	Tmp	75	2.241	11:24:51.0	11:24:51.6	0	1s	<b>+1</b>	20°	16°	<b>76</b>	Tmp	233	15.784	13:26:02.9	13:26:01.2	0	2s	<b>-2</b>	25°	16°									
21	Tmp	78	3.195	11:26:48.0	11:26:49.2	0	1s	<b>+1</b>	19°	16°	<b>77</b>	Tmp	237	0.187	13:27:55.6	13:27:58.0	0	2s	<b>+2</b>	23°	17°									
22	Tmp	82	0.584	11:29:47.3	11:29:48.3	0	1s	<b>+1</b>	25°	16°	<b>78</b>	Tmp	239	0.939	13:29:10.1	13:29:11.9	0	2s	<b>+2</b>	33°	17°									
23	Tmp	83	0.928	11:30:38.2	11:30:36.9	0	1s	<b>-1</b>	14°	16°	<b>79</b>	Tmp	241	1.967	13:31:22.6	13:31:25.7	0	3s	<b>+3</b>	28°	18°									
24	Tmp	84	1.182	11:31:09.2	11:31:09.2	0	0s	<b>0</b>	6°	16°	<b>80</b>	Tmp	243	3.026	13:33:11.4	13:33:13.8	0	2s	<b>+2</b>	32°	18°									
25	Tmp	89	3.052	11:34:22.5	11:34:22.8	0	0s	<b>0</b>	3°	16°	<b>81</b>	Tmp	246	4.564	13:35:48.8	13:35:50.5	0	2s	<b>+2</b>	32°	18°									
26	Tmp	98	5.387	11:39:49.3	11:39:47.6	0	2s	<b>-2</b>	8°	13°	<b>82</b>	Tmp	248	6.308	13:38:51.4	13:38:51.4	0	0s	<b>0</b>	5°	18°									
27	Tmp	101	6.032	11:41:08.6	11:41:06.5	0	2s	<b>-2</b>	17°	14°	<b>83</b>	Tmp	249	6.621	13:39:26.2	13:39:26.1	0	0s	<b>0</b>	7°	17°									
28	Tmp	103	6.782	11:42:16.1	11:42:15.1	0	1s	<b>-1</b>	16°	14°	<b>84</b>	Pass	252	8.063	13:42:04.9	13:42:04.3	0	1s	<b>0</b>	44°	17°									
29	Tmp	103	7.114	11:42:44.6	11:42:43.1	0	2s	<b>-2</b>	25°	14°	<table border="1" style="width:100%; border-collapse: collapse;"> <tr> <td>Num</td><td>94</td><td>Pen</td><td>0</td><td>PCZ</td><td>17</td><td>Total PP</td><td>103</td><td>Col. Final</td><td>17°</td> </tr> </table>										Num	94	Pen	0	PCZ	17	Total PP	103	Col. Final	17°
Num	94	Pen	0	PCZ	17	Total PP	103	Col. Final	17°																					
30	Tmp	106	8.231	11:44:27.8	11:44:28.0	0	0s	<b>0</b>	4°	14°																				
31	Tmp	115	0.214	12:15:48.8	12:15:51.2	0	2s	<b>+2</b>	34°	15°																				
32	Tmp	120	1.169	12:17:38.3	12:17:42.0	0	4s	<b>[+4]</b>	30°	15°																				
33	Tmp	123	1.847	12:19:00.5	12:19:04.6	0	4s	<b>[+4]</b>	37°	16°																				
34	Tmp	125	2.313	12:19:54.5	12:19:58.1	0	4s	<b>[+4]</b>	36°	16°																				
35	Tmp	126	2.668	12:20:26.1	12:20:29.3	0	3s	<b>+3</b>	36°	15°																				
36	Tmp	127	3.172	12:21:12.0	12:21:15.3	0	3s	<b>+3</b>	39°	15°																				
37	Tmp	130	3.655	12:22:03.0	12:22:05.9	0	3s	<b>+3</b>	40°	15°																				
38	Tmp	135	0.552	12:24:46.6	12:24:47.8	0	1s	<b>+1</b>	23°	15°																				
39	Tmp	139	1.365	12:26:03.4	12:26:04.3	0	1s	<b>+1</b>	17°	15°																				
40	Tmp	145	2.266	12:28:03.8	12:28:05.7	0	2s	<b>+2</b>	33°	15°																				
41	Tmp	147	2.712	12:28:49.9	12:28:50.3	0	0s	<b>0</b>	6°	16°																				
42	Tmp	150	3.350	12:29:58.3	12:29:58.7	0	0s	<b>0</b>	11°	16°																				
43	Tmp	151	3.746	12:30:37.3	12:30:38.7	0	1s	<b>+1</b>	23°	15°																				
44	Tmp	154	4.285	12:31:37.2	12:31:37.2	0	0s	<b>0</b>	7°	15°																				
45	Tmp	157	4.833	12:32:33.9	12:32:34.0	0	0s	<b>0</b>	10°	15°																				
46	Tmp	159	5.287	12:33:22.0	12:33:21.7	0	0s	<b>0</b>	9°	15°																				
47	Tmp	162	6.112	12:35:01.6	12:35:00.5	0	1s	<b>-1</b>	15°	15°																				
48	Tmp	165	6.619	12:36:15.7	12:36:15.1	0	1s	<b>-1</b>	16°	14°																				
49	Tmp	167	6.935	12:36:56.4	12:36:54.5	0	2s	<b>-2</b>	27°	14°																				
50	Tmp	172	7.858	12:40:04.0	12:39:59.8	0	4s	<b>-4</b>	33°	14°																				
51	Tmp	175	0.091	12:41:49.1	12:41:49.7	0	1s	<b>+1</b>	25°	14°																				
52	Tmp	176	0.514	12:42:41.3	12:42:42.5	0	1s	<b>+1</b>	28°	14°																				





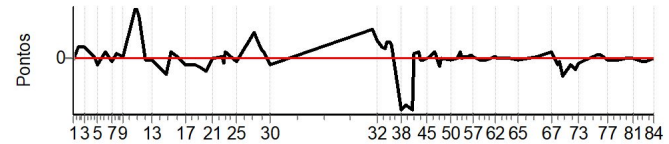
# SETE LAGOAS - MG - Mitsubishi MotorSports 2023

## Performance Individual

PC	Tp	Trc	DistPC	Ideal	Passagem	Pen	Erro	Pontos	NoPC	AtePC
<b>N</b>	<b>95</b>	95 / Lucio Ricardo Brito de Almeida / Fernando G. Leonardo								
<b>u</b>	<b>39°</b>	Cat / NL / Largada   LIGHT / 95 / 10:25:00								
<b>m</b>		Sete Lagoas-MG   L200 TRITON SPORT HPE-S 2.4 D 4X								
PC	Tp	Trc	DistPC	Ideal	Passagem	Pen	Erro	Pontos	NoPC	AtePC
1	Tmp	3	0.217	10:45:25.8	10:45:24.1	0	2s	-2	29 °	74 °
2	Tmp	6	0.993	10:47:02.1	10:47:11.1	0	9s	+9	47 °	34 °
3	Tmp	7	1.867	10:48:55.5	10:49:04.4	0	9s	+9	46 °	45 °
4	Tmp	13	3.275	10:51:33.9	10:51:35.0	0	1s	+1	16 °	37 °
5	Tmp	17	3.797	10:52:33.4	10:52:27.5	0	6s	-6	41 °	37 °
6	Tmp	20	5.206	10:55:08.9	10:55:14.8	0	6s	+6	43 °	38 °
7	Tmp	25	6.137	10:57:01.6	10:56:58.4	0	3s	-3	32 °	35 °
8	Tmp	27	7.078	10:58:27.9	10:58:32.3	0	4s	+4	36 °	34 °
9	Tmp	31	8.284	11:00:25.6	11:00:27.0	0	1s	+1	14 °	32 °
10	Tmp	38	0.146	11:04:35.7	11:05:19.1	0	43s	[+43]	42 °	25 °
11	Tmp	41	0.682	11:05:43.3	11:06:18.7	0	35s	[+35]	44 °	26 °
12	Tmp	44	1.366	11:07:22.8	11:07:22.2	0	1s	-1	11 °	24 °
13	Tmp	48	2.399	11:09:37.7	11:09:35.7	0	2s	-2	23 °	24 °
14	Tmp	54	4.390	11:13:42.1	11:13:29.2	0	13s	-13	50 °	25 °
15	Tmp	59	5.236	11:15:31.5	11:15:36.2	0	5s	+5	36 °	25 °
16	Tmp	63	6.047	11:17:11.3	11:17:12.6	0	1s	+1	17 °	25 °
17	Tmp	66	7.496	11:19:52.7	11:19:47.8	0	5s	-5	39 °	24 °
18	Tmp	70	0.575	11:22:31.8	11:22:25.9	0	6s	-6	38 °	24 °
19	Tmp	73	1.721	11:24:43.9	11:24:36.0	0	8s	-8	46 °	24 °
20	Tmp	75	2.241	11:25:51.0	11:25:39.7	0	11s	-11	47 °	25 °
21	Tmp	78	3.195	11:27:48.0	11:27:48.1	0	0s	0	7 °	27 °
22	Tmp	82	0.584	11:30:47.3	11:30:49.2	0	2s	+2	37 °	27 °
23	Tmp	83	0.928	11:31:38.2	11:31:33.8	0	4s	-4	40 °	27 °
24	Tmp	84	1.182	11:32:09.2	11:32:14.0	0	5s	+5	49 °	27 °
25	Tmp	89	3.052	11:35:22.5	11:35:19.6	0	3s	-3	34 °	27 °
26	Tmp	98	5.387	11:40:49.3	11:41:11.3	0	22s	[+22]	35 °	27 °
27	Tmp	101	6.032	11:42:08.6	11:42:20.9	0	12s	[+12]	38 °	29 °
28	Tmp	103	6.782	11:43:16.1	11:43:23.2	0	7s	+7	38 °	30 °
29	Tmp	103	7.114	11:43:44.6	11:43:49.7	0	5s	+5	38 °	30 °
30	Tmp	106	8.231	11:45:27.8	11:45:23.2	0	5s	-5	47 °	30 °
31	Tmp	115	0.214	12:16:48.8	12:17:12.9	0	24s	[+24]	67 °	31 °
32	Tmp	120	1.169	12:18:38.3	12:18:53.5	0	15s	[+15]	48 °	31 °
33	Tmp	123	1.847	12:20:00.5	12:20:09.1	0	9s	+9	49 °	33 °
34	Tmp	125	2.313	12:20:54.5	12:21:02.9	0	8s	+8	47 °	33 °
35	Tmp	126	2.668	12:21:26.1	12:21:39.0	0	13s	[+13]	54 °	33 °
36	Tmp	127	3.172	12:22:12.0	12:22:25.7	0	14s	[+14]	55 °	35 °
37	Tmp	130	3.655	12:23:03.0	12:23:14.1	0	11s	[+11]	53 °	34 °
38	Tmp	135	0.552	12:25:46.6	12:25:03.6	0	43s	-43	65 °	34 °
39	Tmp	139	1.365	12:27:03.4	12:26:24.4	0	39s	-39	66 °	37 °
40	Tmp	145	2.266	12:29:03.8	12:28:21.2	0	43s	-43	66 °	38 °
41	Tmp	147	2.712	12:29:49.9	12:29:54.1	0	4s	+4	49 °	41 °
42	Tmp	150	3.350	12:30:58.3	12:31:04.1	0	6s	+6	48 °	41 °
43	Tmp	151	3.746	12:31:37.3	12:31:36.1	0	1s	-1	22 °	41 °
44	Tmp	154	4.285	12:32:37.2	12:32:35.7	0	2s	-2	33 °	41 °
45	Tmp	157	4.833	12:33:33.9	12:33:34.2	0	0s	0	9 °	41 °
46	Tmp	159	5.287	12:34:22.0	12:34:23.0	0	1s	+1	23 °	41 °
47	Tmp	162	6.112	12:36:01.6	12:36:06.9	0	5s	+5	43 °	41 °
48	Tmp	165	6.619	12:37:15.7	12:37:08.8	0	7s	-7	49 °	40 °
49	Tmp	167	6.935	12:37:56.4	12:37:56.4	0	0s	0	6 °	39 °
50	Tmp	172	7.858	12:41:04.0	12:41:02.9	0	1s	-1	8 °	39 °
51	Tmp	175	0.091	12:42:49.1	12:42:49.2	0	0s	0	8 °	39 °
52	Tmp	176	0.514	12:43:41.3	12:43:46.9	0	6s	+6	67 °	39 °

PC	Tp	Trc	DistPC	Ideal	Passagem	Pen	Erro	Pontos	NoPC	AtePC
53	Tmp	177	0.756	12:44:09.9	12:44:10.0	0	0s	0	7 °	39 °
54	Tmp	177	1.088	12:44:49.8	12:44:52.1	0	2s	+2	41 °	39 °
55	Tmp	180	1.574	12:45:40.3	12:45:41.7	0	1s	+1	25 °	39 °
56	Tmp	181	2.484	12:47:07.2	12:47:10.1	0	3s	+3	44 °	39 °
57	Tmp	182	2.744	12:47:36.6	12:47:38.9	0	2s	+2	36 °	39 °
58	Tmp	188	3.360	12:49:58.5	12:49:57.4	0	1s	-1	21 °	39 °
59	Tmp	191	4.416	12:51:54.4	12:51:53.1	0	1s	-1	24 °	39 °
60	Tmp	193	4.905	12:53:00.3	12:53:00.0	0	0s	0	6 °	38 °
61	Tmp	194	5.393	12:53:56.6	12:53:57.7	0	1s	+1	20 °	39 °
62	Tmp	196	5.686	12:54:29.2	12:54:30.0	0	1s	+1	27 °	38 °
63	Tmp	196	5.958	12:54:58.9	12:54:59.2	0	0s	0	8 °	38 °
64	Tmp	202	1.109	12:59:11.9	12:59:12.1	0	0s	0	4 °	38 °
65	Tmp	209	2.248	13:01:41.9	13:01:39.7	0	2s	-2	39 °	38 °
66	Tmp	215	6.502	13:07:19.2	13:07:19.8	0	1s	+1	26 °	38 °
67	Tmp	223	8.978	13:11:50.5	13:11:55.7	0	5s	+5	43 °	38 °
68	Tmp	223	9.952	13:13:36.8	13:13:32.0	0	5s	-5	52 °	38 °
69	Tmp	224	10.175	13:13:59.7	13:13:56.6	0	3s	-3	44 °	38 °
70	Tmp	225	10.617	13:15:09.1	13:14:53.8	0	15s	-15	55 °	38 °
71	Tmp	227	11.533	13:17:34.7	13:17:28.9	0	6s	-6	47 °	40 °
72	Tmp	227	12.161	13:18:58.4	13:18:49.9	0	9s	-9	52 °	40 °
73	Tmp	229	12.661	13:20:10.4	13:20:06.1	0	4s	-4	43 °	40 °
74	Tmp	233	14.864	13:25:30.9	13:25:33.9	0	3s	+3	32 °	40 °
75	Tmp	233	15.357	13:26:20.2	13:26:23.5	0	3s	+3	32 °	40 °
76	Tmp	233	15.784	13:27:02.9	13:27:06.2	0	3s	+3	31 °	40 °
77	Tmp	237	0.187	13:28:55.6	13:28:54.8	0	1s	-1	18 °	40 °
78	Tmp	239	0.939	13:30:10.1	13:30:08.2	0	2s	-2	32 °	40 °
79	Tmp	241	1.967	13:32:22.6	13:32:20.2	0	2s	-2	19 °	40 °
80	Tmp	243	3.026	13:34:11.4	13:34:11.8	0	0s	0	12 °	40 °
81	Tmp	246	4.564	13:36:48.8	13:36:48.6	0	0s	0	5 °	40 °
82	Tmp	248	6.308	13:39:51.4	13:39:48.5	0	3s	-3	41 °	40 °
83	Tmp	249	6.621	13:40:26.2	13:40:23.1	0	3s	-3	40 °	39 °
84	Pass	252	8.063	13:43:04.9	13:43:07.6	0	3s	0	43 °	39 °

<b>Num</b>	<b>95</b>	<b>Pen</b>	<b>0</b>	<b>PCZ</b>	<b>10</b>	<b>Total PP</b>	<b>381</b>	<b>Col. Final</b>	<b>39°</b>
------------	-----------	------------	----------	------------	-----------	-----------------	------------	-------------------	------------





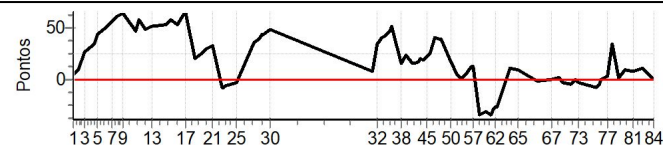
## SETE LAGOAS - MG - Mitsubishi MotorSports 2023

### Performance Individual

PC	Tp	Trc	DistPC	Ideal	Passagem	Pen	Erro	Pontos	NoPC	AtePC
<b>Nu</b>	<b>96</b>	96 / Gilberto Fernandes Pereira / Getúlio Aparecido Pereira								
<b>m</b>	<b>50º</b>	Cat / NL / Largada   LIGHT / 96 / 10:26:00								
Belo Horizonte-MG					PAJERO SPORT HPE 2.4 DI-D 4X4 A					
PC	Tp	Trc	DistPC	Ideal	Passagem	Pen	Erro	Pontos	NoPC	AtePC
1	Tmp	3	0.217	10:46:25.8	10:46:30.0	0	4s	+4	45º	37º
2	Tmp	6	0.993	10:48:02.1	10:48:11.5	0	9s	+9	46º	50º
3	Tmp	7	1.867	10:49:55.5	10:50:21.5	0	26s	+26	57º	50º
4	Tmp	13	3.275	10:52:33.9	10:53:07.8	0	34s	+34	62º	55º
5	Tmp	17	3.797	10:53:33.4	10:54:16.1	0	43s	+43	63º	57º
6	Tmp	20	5.206	10:56:08.9	10:56:58.2	0	49s	+49	59º	60º
7	Tmp	25	6.137	10:58:01.6	10:58:57.0	0	55s	[+55]	62º	62º
8	Tmp	27	7.078	10:59:27.9	11:00:29.3	0	1m01s	[+61]	62º	61º
9	Tmp	31	8.284	11:01:25.6	11:02:28.2	0	1m03s	[+63]	61º	61º
10	Tmp	38	0.146	11:05:35.7	11:06:21.4	0	46s	+46	45º	54º
11	Tmp	41	0.682	11:06:43.3	11:07:41.7	0	58s	[+58]	49º	55º
12	Tmp	44	1.366	11:08:22.8	11:09:10.8	0	48s	+48	49º	55º
13	Tmp	48	2.399	11:10:37.7	11:11:28.6	0	51s	[+51]	52º	54º
14	Tmp	54	4.390	11:14:42.1	11:15:35.1	0	53s	[+53]	58º	51º
15	Tmp	59	5.236	11:16:31.5	11:17:28.1	0	57s	[+57]	59º	51º
16	Tmp	63	6.047	11:18:11.3	11:19:04.3	0	53s	[+53]	60º	51º
17	Tmp	66	7.496	11:20:52.7	11:21:57.5	0	1m05s	[+65]	62º	53º
18	Tmp	70	0.575	11:23:31.8	11:23:52.0	0	20s	+20	49º	52º
19	Tmp	73	1.721	11:25:43.9	11:26:09.2	0	25s	+25	52º	52º
20	Tmp	75	2.241	11:26:51.0	11:27:19.9	0	29s	+29	54º	51º
21	Tmp	78	3.195	11:28:48.0	11:29:21.1	0	33s	+33	54º	52º
22	Tmp	82	0.584	11:31:47.3	11:31:40.6	0	7s	-7	55º	52º
23	Tmp	83	0.928	11:32:38.2	11:32:29.9	0	8s	-8	52º	52º
24	Tmp	84	1.182	11:33:09.2	11:33:03.5	0	6s	-6	51º	52º
25	Tmp	89	3.052	11:36:22.5	11:36:19.6	0	3s	-3	33º	52º
26	Tmp	98	5.387	11:41:49.3	11:42:25.7	0	36s	+36	47º	52º
27	Tmp	101	6.032	11:43:08.6	11:43:47.6	0	39s	+39	54º	52º
28	Tmp	103	6.782	11:44:16.1	11:44:59.3	0	43s	+43	57º	53º
29	Tmp	103	7.114	11:44:44.6	11:45:28.8	0	44s	+44	58º	52º
30	Tmp	106	8.231	11:46:27.8	11:47:16.2	0	48s	+48	62º	52º
31	Tmp	115	0.214	12:17:48.8	12:17:56.8	0	8s	+8	62º	52º
32	Tmp	120	1.169	12:19:38.3	12:20:12.7	0	34s	+34	63º	52º
33	Tmp	123	1.847	12:21:00.5	12:21:40.9	0	40s	+40	65º	52º
34	Tmp	125	2.313	12:21:54.5	12:22:36.1	0	42s	+42	65º	53º
35	Tmp	126	2.668	12:22:26.1	12:23:09.2	0	43s	+43	65º	53º
36	Tmp	127	3.172	12:23:12.0	12:23:59.4	0	47s	+47	66º	52º
37	Tmp	130	3.655	12:24:03.0	12:24:54.3	0	51s	+51	66º	51º
38	Tmp	135	0.552	12:26:46.6	12:27:01.6	0	15s	+15	55º	51º
39	Tmp	139	1.365	12:28:03.4	12:28:26.5	0	23s	+23	60º	51º
40	Tmp	145	2.266	12:30:03.8	12:30:19.0	0	15s	+15	58º	51º
41	Tmp	147	2.712	12:30:49.9	12:31:05.1	0	15s	+15	60º	51º
42	Tmp	150	3.350	12:31:58.3	12:32:15.3	0	17s	+17	58º	51º
43	Tmp	151	3.746	12:32:37.3	12:32:57.7	0	20s	+20	62º	51º
44	Tmp	154	4.285	12:33:37.2	12:33:56.6	0	19s	+19	63º	51º
45	Tmp	157	4.833	12:34:33.9	12:34:56.3	0	22s	+22	62º	51º
46	Tmp	159	5.287	12:35:22.0	12:35:47.0	0	25s	+25	64º	51º
47	Tmp	162	6.112	12:37:01.6	12:37:42.9	0	41s	+41	68º	51º
48	Tmp	165	6.619	12:38:15.7	12:38:53.5	0	38s	+38	66º	51º
49	Tmp	167	6.935	12:38:56.4	12:39:34.4	0	38s	+38	67º	51º
50	Tmp	172	7.858	12:42:04.0	12:42:21.1	0	17s	+17	55º	52º
51	Tmp	175	0.091	12:43:49.1	12:43:54.5	0	5s	+5	58º	51º
52	Tmp	176	0.514	12:44:41.3	12:44:43.4	0	2s	+2	43º	51º

PC	Tp	Trc	DistPC	Ideal	Passagem	Pen	Erro	Pontos	NoPC	AtePC
53	Tmp	177	0.756	12:45:09.9	12:45:11.8	0	2s	+2	47º	51º
54	Tmp	177	1.088	12:45:49.8	12:45:52.8	0	3s	+3	48º	51º
55	Tmp	180	1.574	12:46:40.3	12:46:46.7	0	6s	+6	55º	51º
56	Tmp	181	2.484	12:48:07.2	12:48:20.4	0	13s	+13	57º	51º
57	Tmp	182	2.744	12:48:36.6	12:48:48.5	0	12s	+12	61º	51º
58	Tmp	188	3.360	12:50:58.5	12:50:24.8	0	34s	-34	64º	52º
59	Tmp	191	4.416	12:52:54.4	12:52:23.7	0	31s	-31	70º	52º
60	Tmp	193	4.905	12:54:00.3	12:53:25.9	0	34s	-34	70º	52º
61	Tmp	194	5.393	12:54:56.6	12:54:28.3	0	28s	-28	69º	52º
62	Tmp	196	5.686	12:55:29.2	12:55:02.9	0	26s	-26	69º	52º
63	Tmp	196	5.958	12:55:58.9	12:55:32.1	0	27s	-27	71º	52º
64	Tmp	202	1.109	13:00:11.9	13:00:23.3	0	11s	+11	69º	52º
65	Tmp	209	2.248	13:02:41.9	13:02:52.1	0	10s	+10	61º	52º
66	Tmp	215	6.502	13:08:19.2	13:08:18.4	0	1s	-1	25º	52º
67	Tmp	223	8.978	13:12:50.5	13:12:50.7	0	0s	0	4º	52º
68	Tmp	223	9.952	13:14:36.8	13:14:38.2	0	1s	+1	20º	52º
69	Tmp	224	10.175	13:14:59.7	13:15:00.7	0	1s	+1	26º	52º
70	Tmp	225	10.617	13:16:09.1	13:16:06.1	0	3s	-3	38º	52º
71	Tmp	227	11.533	13:18:34.7	13:18:30.9	0	4s	-4	40º	52º
72	Tmp	227	12.161	13:19:58.4	13:19:58.1	0	0s	0	4º	52º
73	Tmp	229	12.661	13:21:10.4	13:21:07.7	0	3s	-3	39º	51º
74	Tmp	233	14.864	13:26:30.9	13:26:23.3	0	8s	-8	45º	51º
75	Tmp	233	15.357	13:27:20.2	13:27:15.9	0	4s	-4	38º	50º
76	Tmp	233	15.784	13:28:02.9	13:28:03.2	0	0s	0	8º	50º
77	Tmp	237	0.187	13:29:55.6	13:29:59.0	0	3s	+3	28º	50º
78	Tmp	239	0.939	13:31:10.1	13:31:44.2	0	34s	+34	55º	50º
79	Tmp	241	1.967	13:33:22.6	13:33:23.6	0	1s	+1	10º	49º
80	Tmp	243	3.026	13:35:11.4	13:35:21.2	0	10s	+10	51º	49º
81	Tmp	246	4.564	13:37:48.8	13:37:57.1	0	8s	+8	52º	49º
82	Tmp	248	6.308	13:40:51.4	13:41:02.6	0	11s	+11	57º	50º
83	Tmp	249	6.621	13:41:26.2	13:41:34.5	0	8s	+8	54º	50º
84	Pass	252	8.063	13:44:04.9	13:44:39.2	0	34s	0	42º	50º

Num **96** | Pen **0** | PCZ **3** | Total PP **1514** | Col. Final **50º**





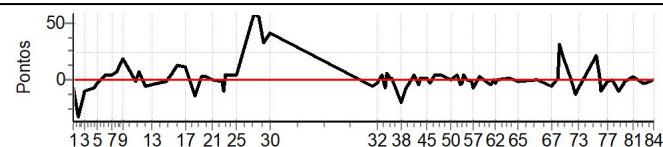
## SETE LAGOAS - MG - Mitsubishi MotorSports 2023

### Performance Individual

PC	Tp	Trc	DistPC	Ideal	Passagem	Pen	Erro	Pontos	NoPC	AtePC
<b>N</b>	<b>97</b>	97 / Gabriela Freire Fraga Maia / Januario Silveira Maia Neto								
<b>u</b>		Cat / NL / Largada LIGHT / 97 / 10:27:00								
<b>m</b>	<b>37º</b>	Nanuque-mg L200 TRITON SPORT HPE-S 2.4 D 4X								
PC	Tp	Trc	DistPC	Ideal	Passagem	Pen	Erro	Pontos	NoPC	AtePC
1	Tmp	3	0.217	10:47:25.8	10:47:20.1	0	6s	-6	61º	82º
2	Tmp	6	0.993	10:49:02.1	10:48:30.0	0	32s	-32	67º	77º
3	Tmp	7	1.867	10:50:55.5	10:50:45.2	0	10s	-10	47º	68º
4	Tmp	13	3.275	10:53:33.9	10:53:27.9	0	6s	-6	38º	63º
5	Tmp	17	3.797	10:54:33.4	10:54:31.0	0	2s	-2	26º	54º
6	Tmp	20	5.206	10:57:08.9	10:57:13.3	0	4s	+4	34º	48º
7	Tmp	25	6.137	10:59:01.6	10:59:05.7	0	4s	+4	36º	46º
8	Tmp	27	7.078	11:00:27.9	11:00:34.6	0	7s	+7	45º	46º
9	Tmp	31	8.284	11:02:25.6	11:02:43.5	0	18s	[+18]	50º	45º
10	Tmp	38	0.146	11:06:35.7	11:06:34.7	0	1s	-1	10º	36º
11	Tmp	41	0.682	11:07:43.3	11:07:50.7	0	7s	+7	33º	37º
12	Tmp	44	1.366	11:09:22.8	11:09:17.9	0	5s	-5	32º	32º
13	Tmp	48	2.399	11:11:37.7	11:11:33.3	0	4s	-4	36º	31º
14	Tmp	54	4.390	11:15:42.1	11:15:40.7	0	1s	-1	6º	28º
15	Tmp	59	5.236	11:17:31.5	11:17:35.2	0	4s	+4	32º	28º
16	Tmp	63	6.047	11:19:11.3	11:19:24.5	0	13s	+13	50º	28º
17	Tmp	66	7.496	11:21:52.7	11:22:03.7	0	11s	+11	46º	30º
18	Tmp	70	0.575	11:24:31.8	11:24:18.3	0	14s	-14	45º	32º
19	Tmp	73	1.721	11:26:43.9	11:26:47.2	0	3s	+3	33º	31º
20	Tmp	75	2.241	11:27:51.0	11:27:54.4	0	3s	+3	37º	31º
21	Tmp	78	3.195	11:29:48.0	11:29:48.3	0	0s	0	6º	32º
22	Tmp	82	0.584	11:32:47.3	11:32:46.2	0	1s	-1	24º	32º
23	Tmp	83	0.928	11:33:38.2	11:33:28.8	0	9s	-9	53º	32º
24	Tmp	84	1.182	11:34:09.2	11:34:13.1	0	4s	+4	43º	32º
25	Tmp	89	3.052	11:37:22.5	11:37:26.7	0	4s	+4	41º	33º
26	Tmp	98	5.387	11:42:49.3	11:43:47.4	0	58s	[+58]	60º	32º
27	Tmp	101	6.032	11:44:08.6	11:45:03.5	0	55s	[+55]	61º	32º
28	Tmp	103	6.782	11:45:16.1	11:45:55.9	0	40s	[+40]	56º	34º
29	Tmp	103	7.114	11:45:44.6	11:46:17.8	0	33s	[+33]	56º	36º
30	Tmp	106	8.231	11:47:27.8	11:48:09.1	0	41s	[+41]	60º	38º
31	Tmp	115	0.214	12:18:48.8	12:18:43.6	0	5s	-5	53º	37º
32	Tmp	120	1.169	12:20:38.3	12:20:36.1	0	2s	-2	23º	37º
33	Tmp	123	1.847	12:22:00.5	12:22:04.1	0	4s	+4	36º	37º
34	Tmp	125	2.313	12:22:54.5	12:22:47.5	0	7s	-7	46º	38º
35	Tmp	126	2.668	12:23:26.1	12:23:32.3	0	6s	+6	46º	38º
36	Tmp	127	3.172	12:24:12.0	12:24:13.5	0	2s	+2	34º	38º
37	Tmp	130	3.655	12:25:03.0	12:25:05.4	0	2s	+2	34º	35º
38	Tmp	135	0.552	12:27:46.6	12:27:26.6	0	20s	-20	58º	37º
39	Tmp	139	1.365	12:29:03.4	12:28:57.4	0	6s	-6	44º	35º
40	Tmp	145	2.266	12:31:03.8	12:31:06.2	0	2s	+2	32º	35º
41	Tmp	147	2.712	12:31:49.9	12:31:55.0	0	5s	+5	52º	35º
42	Tmp	150	3.350	12:32:58.3	12:32:53.9	0	4s	-4	39º	35º
43	Tmp	151	3.746	12:33:37.3	12:33:39.7	0	2s	+2	33º	35º
44	Tmp	154	4.285	12:34:37.2	12:34:39.0	0	2s	+2	32º	35º
45	Tmp	157	4.833	12:35:33.9	12:35:36.1	0	2s	+2	33º	35º
46	Tmp	159	5.287	12:36:22.0	12:36:18.7	0	3s	-3	47º	35º
47	Tmp	162	6.112	12:38:01.6	12:38:06.3	0	5s	+5	42º	35º
48	Tmp	165	6.619	12:39:15.7	12:39:20.0	0	4s	+4	39º	35º
49	Tmp	167	6.935	12:39:56.4	12:40:01.8	0	5s	+5	44º	35º
50	Tmp	172	7.858	12:43:04.0	12:43:04.4	0	0s	0	2º	35º
51	Tmp	175	0.091	12:44:49.1	12:44:53.5	0	4s	+4	51º	35º
52	Tmp	176	0.514	12:45:41.3	12:45:37.1	0	4s	-4	59º	35º

PC	Tp	Trc	DistPC	Ideal	Passagem	Pen	Erro	Pontos	NoPC	AtePC
53	Tmp	177	0.756	12:46:09.9	12:46:07.8	0	2s	-2	46º	35º
54	Tmp	177	1.088	12:46:49.8	12:46:55.2	0	5s	+5	57º	35º
55	Tmp	180	1.574	12:47:40.3	12:47:40.7	0	0s	0	7º	35º
56	Tmp	181	2.484	12:49:07.2	12:49:06.7	0	1s	-1	22º	35º
57	Tmp	182	2.744	12:49:36.6	12:49:30.0	0	7s	-7	50º	36º
58	Tmp	188	3.360	12:51:58.5	12:52:01.9	0	3s	+3	40º	35º
59	Tmp	191	4.416	12:53:54.4	12:53:53.1	0	1s	-1	23º	35º
60	Tmp	193	4.905	12:55:00.3	12:54:56.0	0	4s	-4	48º	35º
61	Tmp	194	5.393	12:55:56.6	12:55:57.6	0	1s	+1	19º	35º
62	Tmp	196	5.686	12:56:29.2	12:56:27.0	0	2s	-2	41º	35º
63	Tmp	196	5.958	12:56:58.9	12:57:00.3	0	1s	+1	28º	35º
64	Tmp	202	1.109	13:01:11.9	13:01:14.2	0	2s	+2	37º	35º
65	Tmp	209	2.248	13:03:41.9	13:03:41.1	0	1s	-1	27º	35º
66	Tmp	215	6.502	13:09:19.2	13:09:19.4	0	0s	0	10º	35º
67	Tmp	223	8.978	13:13:50.5	13:13:46.0	0	5s	-5	42º	35º
68	Tmp	223	9.952	13:15:36.8	13:15:38.7	0	2s	+2	35º	35º
69	Tmp	224	10.175	13:15:59.7	13:16:30.5	0	31s	[+31]	64º	35º
70	Tmp	225	10.617	13:17:09.1	13:17:30.8	0	22s	[+22]	62º	36º
71	Tmp	227	11.533	13:19:34.7	13:19:37.0	0	2s	+2	27º	36º
72	Tmp	227	12.161	13:20:58.4	13:20:46.2	0	12s	-12	58º	37º
73	Tmp	229	12.661	13:22:10.4	13:22:03.3	0	7s	-7	50º	37º
74	Tmp	233	14.864	13:27:30.9	13:27:52.4	0	22s	[+22]	53º	37º
75	Tmp	233	15.357	13:28:20.2	13:28:24.6	0	4s	+4	37º	37º
76	Tmp	233	15.784	13:29:02.9	13:28:53.3	0	10s	-10	46º	37º
77	Tmp	237	0.187	13:30:55.6	13:30:55.1	0	1s	-1	17º	37º
78	Tmp	239	0.939	13:32:10.1	13:32:11.5	0	1s	+1	21º	37º
79	Tmp	241	1.967	13:34:22.6	13:34:12.8	0	10s	-10	47º	37º
80	Tmp	243	3.026	13:36:11.4	13:36:10.5	0	1s	-1	22º	37º
81	Tmp	246	4.564	13:38:48.8	13:38:52.0	0	3s	+3	37º	38º
82	Tmp	248	6.308	13:41:51.4	13:41:49.0	0	2s	-2	28º	37º
83	Tmp	249	6.621	13:42:26.2	13:42:24.1	0	2s	-2	29º	37º
84	Pass	252	8.063	13:45:04.9	13:45:12.3	0	7s	0	41º	37º

Num	97	Pen	0	PCZ	4	Total PP	343	Col. Final	37º
-----	----	-----	---	-----	---	----------	-----	------------	-----











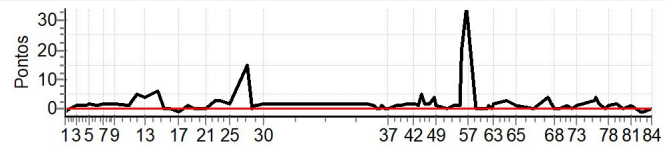




SETE LAGOAS - MG - Mitsubishi MotorSports 2023

Performance Individual

Table with columns: PC, Tp, Trc, DistPC, Ideal, Passagem, Pen, Erro, Pontos, NoPC, AtePC. Includes participant name (102), car model (130), and a summary row showing Total PP 85 and Col. Final 130.

















# SETE LAGOAS - MG - Mitsubishi MotorSports 2023

## Performance Individual

PC	Tp	Trc	DistPC	Ideal	Passagem	Pen	Erro	Pontos	NoPC	AtePC	PC	Tp	Trc	DistPC	Ideal	Passagem	Pen	Erro	Pontos	NoPC	AtePC	
<b>N</b>	<b>108</b>	108 / Marcello Machado Ladeira / Bernardo Silva Ladeira										<b>53</b>	Tmp	177	0.756	12:57:09.9	12:57:09.4	0	1s	-1	26°	4°
<b>u</b>		Cat / NL / Largada LIGHT / 108 / 10:38:00										<b>54</b>	Tmp	177	1.088	12:57:49.8	12:57:49.7	0	0s	0	5°	4°
<b>m</b>	<b>2°</b>	Belo Horizonte-MG PAJERO HPE 3.8 G 3P 4X4 AT-S										<b>55</b>	Tmp	180	1.574	12:58:40.3	12:58:40.1	0	0s	0	5°	3°
PC	Tp	Trc	DistPC	Ideal	Passagem	Pen	Erro	Pontos	NoPC	AtePC	PC	Tp	Trc	DistPC	Ideal	Passagem	Pen	Erro	Pontos	NoPC	AtePC	
1	Tmp	3	0.217	10:58:25.8	10:58:25.6	0	0s	0	4°	4°	56	Tmp	181	2.484	13:00:07.2	13:00:06.9	0	0s	0	7°	3°	
2	Tmp	6	0.993	11:00:02.1	11:00:01.9	0	0s	0	1°	1°	57	Tmp	182	2.744	13:00:36.6	13:00:35.8	0	1s	-1	20°	3°	
3	Tmp	7	1.867	11:01:55.5	11:01:54.7	0	1s	-1	10°	5°	58	Tmp	188	3.360	13:02:58.5	13:02:59.2	0	1s	+1	18°	4°	
4	Tmp	13	3.275	11:04:33.9	11:04:33.8	0	0s	0	5°	3°	59	Tmp	191	4.416	13:04:54.4	13:04:54.7	0	0s	0	6°	3°	
5	Tmp	17	3.797	11:05:33.4	11:05:33.5	0	0s	0	2°	1°	60	Tmp	193	4.905	13:06:00.3	13:06:00.7	0	0s	0	4°	3°	
6	Tmp	20	5.206	11:08:08.9	11:08:09.3	0	0s	0	3°	1°	61	Tmp	194	5.393	13:06:56.6	13:06:56.6	0	0s	0	5°	3°	
7	Tmp	25	6.137	11:10:01.6	11:10:01.9	0	0s	0	3°	1°	62	Tmp	196	5.686	13:07:29.2	13:07:29.2	0	0s	0	5°	3°	
8	Tmp	27	7.078	11:11:27.9	11:11:28.3	0	0s	0	1°	1°	63	Tmp	196	5.958	13:07:58.9	13:07:59.2	0	0s	0	5°	3°	
9	Tmp	31	8.284	11:13:25.6	11:13:26.9	0	1s	[+1]	12°	1°	64	Tmp	202	1.109	13:12:11.9	13:12:13.0	0	1s	+1	18°	3°	
10	Tmp	38	0.146	11:17:35.7	11:17:36.8	0	1s	[+1]	7°	1°	65	Tmp	209	2.248	13:14:41.9	13:14:41.7	0	0s	0	5°	3°	
11	Tmp	41	0.682	11:18:43.3	11:18:45.7	0	2s	[+2]	15°	2°	66	Tmp	215	6.502	13:20:19.2	13:20:18.1	0	1s	-1	22°	3°	
12	Tmp	44	1.366	11:20:22.8	11:20:24.1	0	1s	[+1]	10°	1°	67	Tmp	223	8.978	13:24:50.5	13:24:49.3	0	1s	-1	11°	3°	
13	Tmp	48	2.399	11:22:37.7	11:22:37.9	0	0s	0	5°	1°	68	Tmp	223	9.952	13:26:36.8	13:26:36.9	0	0s	0	4°	3°	
14	Tmp	54	4.390	11:26:42.1	11:26:42.8	0	1s	+1	5°	1°	69	Tmp	224	10.175	13:26:59.7	13:26:59.9	0	0s	0	4°	2°	
15	Tmp	59	5.236	11:28:31.5	11:28:31.2	0	0s	0	3°	1°	70	Tmp	225	10.617	13:28:09.1	13:28:08.2	0	1s	-1	15°	3°	
16	Tmp	63	6.047	11:30:11.3	11:30:11.7	0	0s	0	3°	1°	71	Tmp	227	11.533	13:30:34.7	13:30:34.1	0	1s	-1	16°	4°	
17	Tmp	66	7.496	11:32:52.7	11:32:47.8	0	5s	-5	37°	2°	72	Tmp	227	12.161	13:31:58.4	13:31:57.4	0	1s	-1	16°	4°	
18	Tmp	70	0.575	11:35:31.8	11:36:12.2	0	40s	[+40]	60°	2°	73	Tmp	229	12.661	13:33:10.4	13:33:10.0	0	0s	0	4°	3°	
19	Tmp	73	1.721	11:37:43.9	11:37:51.7	0	8s	[+8]	45°	2°	74	Tmp	233	14.864	13:38:30.9	13:38:31.7	0	1s	+1	16°	3°	
20	Tmp	75	2.241	11:38:51.0	11:38:51.4	0	0s	0	3°	2°	75	Tmp	233	15.357	13:39:20.2	13:39:20.1	0	0s	0	3°	3°	
21	Tmp	78	3.195	11:40:48.0	11:40:48.2	0	0s	0	4°	2°	76	Tmp	233	15.784	13:40:02.9	13:40:02.7	0	0s	0	6°	3°	
22	Tmp	82	0.584	11:43:47.3	11:43:46.2	0	1s	-1	21°	2°	77	Tmp	237	0.187	13:41:55.6	13:41:55.2	0	0s	0	5°	3°	
23	Tmp	83	0.928	11:44:38.2	11:44:36.2	0	2s	-2	24°	2°	78	Tmp	239	0.939	13:43:10.1	13:43:09.6	0	1s	-1	18°	3°	
24	Tmp	84	1.182	11:45:09.2	11:45:08.6	0	1s	-1	20°	2°	79	Tmp	241	1.967	13:45:22.6	13:45:23.3	0	1s	+1	8°	3°	
25	Tmp	89	3.052	11:48:22.5	11:48:24.5	0	2s	[+2]	21°	3°	80	Tmp	243	3.026	13:47:11.4	13:47:10.6	0	1s	-1	20°	2°	
26	Tmp	98	5.387	11:53:49.3	11:53:43.2	0	6s	-6	22°	6°	81	Tmp	246	4.564	13:49:48.8	13:49:48.1	0	1s	-1	19°	3°	
27	Tmp	101	6.032	11:55:08.6	11:55:09.8	0	1s	+1	8°	5°	82	Tmp	248	6.308	13:52:51.4	13:52:52.7	0	1s	+1	17°	3°	
28	Tmp	103	6.782	11:56:16.1	11:56:16.5	0	0s	0	3°	5°	83	Tmp	249	6.621	13:53:26.2	13:53:26.6	0	0s	0	4°	2°	
29	Tmp	103	7.114	11:56:44.6	11:56:46.0	0	1s	+1	8°	5°	84	Pass	252	8.063	13:56:04.9	13:56:05.0	0	0s	0	30°	2°	
30	Tmp	106	8.231	11:58:27.8	11:58:29.6	0	2s	[+2]	28°	6°	Num 108 Pen 0 PCZ 42 Total PP 42 Col. Final 2°											
31	Tmp	115	0.214	12:29:48.8	12:29:50.0	0	1s	+1	18°	6°												
32	Tmp	120	1.169	12:31:38.3	12:31:39.4	0	1s	+1	9°	6°												
33	Tmp	123	1.847	12:33:00.5	12:33:01.3	0	1s	+1	16°	6°												
34	Tmp	125	2.313	12:33:54.5	12:33:54.8	0	0s	0	4°	6°												
35	Tmp	126	2.668	12:34:26.1	12:34:26.0	0	0s	0	4°	6°												
36	Tmp	127	3.172	12:35:12.0	12:35:12.1	0	0s	0	4°	6°												
37	Tmp	130	3.655	12:36:03.0	12:36:02.9	0	0s	0	3°	6°												
38	Tmp	135	0.552	12:38:46.6	12:38:47.4	0	1s	+1	21°	6°												
39	Tmp	139	1.365	12:40:03.4	12:40:02.9	0	1s	-1	12°	6°												
40	Tmp	145	2.266	12:42:03.8	12:42:04.2	0	0s	0	3°	6°												
41	Tmp	147	2.712	12:42:49.9	12:42:51.7	0	2s	[+2]	32°	7°												
42	Tmp	150	3.350	12:43:58.3	12:43:58.0	0	0s	0	6°	7°												
43	Tmp	151	3.746	12:44:37.3	12:44:37.1	0	0s	0	6°	5°												
44	Tmp	154	4.285	12:45:37.2	12:45:37.5	0	0s	0	6°	5°												
45	Tmp	157	4.833	12:46:33.9	12:46:34.1	0	0s	0	6°	5°												
46	Tmp	159	5.287	12:47:22.0	12:47:22.1	0	0s	0	6°	5°												
47	Tmp	162	6.112	12:49:01.6	12:49:00.6	0	1s	-1	13°	4°												
48	Tmp	165	6.619	12:50:15.7	12:50:14.8	0	1s	-1	12°	4°												
49	Tmp	167	6.935	12:50:56.4	12:50:56.8	0	0s	0	4°	4°												
50	Tmp	172	7.858	12:54:04.0	12:54:03.2	0	1s	-1	6°	4°												
51	Tmp	175	0.091	12:55:49.1	12:55:49.5	0	0s	0	5°	4°												
52	Tmp	176	0.514	12:56:41.3	12:56:41.6	0	0s	0	5°	4°												





# SETE LAGOAS - MG - Mitsubishi MotorSports 2023

## Performance Individual

PC	Tp	Trc	DistPC	Ideal	Passagem	Pen	Erro	Pontos	NoPC	AtePC	PC	Tp	Trc	DistPC	Ideal	Passagem	Pen	Erro	Pontos	NoPC	AtePC											
<b>N</b>	<b>110</b>	110 / Ronaldo do Carmo Prado Dutra / Guilherme Silva Miranda										<b>53</b>	Tmp	177	0.756	12:59:09.9	12:59:03.2	0	7s	-7	64°	67°										
<b>u</b>		Cat / NL / Largada		LIGHT / 110 / 10:40:00																												
<b>m</b>	<b>62°</b>	Contagem-MG										L200 TRITON GLX										<b>54</b>	Tmp	177	1.088	12:59:49.8	12:59:40.9	0	9s	-9	65°	65°
PC	Tp	Trc	DistPC	Ideal	Passagem	Pen	Erro	Pontos	NoPC	AtePC	PC	Tp	Trc	DistPC	Ideal	Passagem	Pen	Erro	Pontos	NoPC	AtePC											
1	Tmp	3	0.217	11:00:25.8	11:05:39.0	0	5m13s	[+313]	83°	69°	55	Tmp	180	1.574	13:00:40.3	13:00:31.5	0	9s	-9	58°	65°											
2	Tmp	6	0.993	11:02:02.1	11:07:10.1	0	5m08s	[+308]	83°	83°	56	Tmp	181	2.484	13:02:07.2	13:02:06.3	0	1s	-1	19°	65°											
3	Tmp	7	1.867	11:03:55.5	11:09:01.7	0	5m06s	[+306]	83°	83°	57	Tmp	182	2.744	13:02:36.6	13:02:29.7	0	7s	-7	48°	65°											
4	Tmp	13	3.275	11:06:33.9	11:10:56.6	0	4m23s	[+263]	83°	83°	58	Tmp	188	3.360	13:04:58.5	13:04:00.3	0	58s	-58	69°	65°											
5	Tmp	17	3.797	11:07:33.4	11:11:45.6	0	4m12s	[+252]	83°	83°	59	Tmp	191	4.416	13:06:54.4	13:06:56.2	0	2s	+2	36°	65°											
6	Tmp	20	5.206	11:10:08.9	11:14:11.2	0	4m02s	[+242]	83°	83°	60	Tmp	193	4.905	13:08:00.3	13:07:45.9	0	14s	-14	62°	65°											
7	Tmp	25	6.137	11:12:01.6	11:15:39.7	0	3m38s	[+218]	83°	83°	61	Tmp	194	5.393	13:08:56.6	13:08:41.6	0	15s	-15	66°	65°											
8	Tmp	27	7.078	11:13:27.9	11:17:05.0	0	3m37s	[+217]	82°	83°	62	Tmp	196	5.686	13:09:29.2	13:09:16.1	0	13s	-13	66°	65°											
9	Tmp	31	8.284	11:15:25.6	11:18:34.3	0	3m09s	[+189]	80°	83°	63	Tmp	196	5.958	13:09:58.9	13:09:47.3	0	12s	-12	66°	65°											
10	Tmp	38	0.146	11:19:35.7	11:21:43.3	0	2m08s	+128	63°	83°	64	Tmp	202	1.109	13:14:11.9	13:14:17.3	0	5s	+5	55°	65°											
11	Tmp	41	0.682	11:20:43.3	11:22:54.5	0	2m11s	+131	63°	82°	65	Tmp	209	2.248	13:16:41.9	13:16:53.0	0	11s	+11	64°	65°											
12	Tmp	44	1.366	11:22:22.8	11:24:39.7	0	2m17s	+137	70°	82°	66	Tmp	215	6.502	13:22:19.2	13:22:21.3	0	2s	+2	38°	65°											
13	Tmp	48	2.399	11:24:37.7	11:26:27.3	0	1m50s	+110	64°	82°	67	Tmp	223	8.978	13:26:50.5	13:26:44.9	0	6s	-6	45°	65°											
14	Tmp	54	4.390	11:28:42.1	11:29:29.3	0	47s	+47	55°	81°	68	Tmp	223	9.952	13:28:36.8	13:28:42.7	0	6s	+6	54°	65°											
15	Tmp	59	5.236	11:30:31.5	11:31:15.2	0	44s	+44	56°	81°	69	Tmp	224	10.175	13:28:59.7	13:29:05.7	0	6s	+6	53°	65°											
16	Tmp	63	6.047	11:32:11.3	11:32:42.9	0	32s	+32	56°	79°	70	Tmp	225	10.617	13:30:09.1	13:29:56.8	0	12s	-12	52°	65°											
17	Tmp	66	7.496	11:34:52.7	11:35:12.2	0	20s	+20	51°	78°	71	Tmp	227	11.533	13:32:34.7	13:32:26.3	0	8s	-8	53°	65°											
18	Tmp	70	0.575	11:37:31.8	11:36:53.1	0	39s	-39	58°	78°	72	Tmp	227	12.161	13:33:58.4	13:33:59.4	0	1s	+1	15°	65°											
19	Tmp	73	1.721	11:39:43.9	11:39:08.8	0	35s	-35	56°	77°	73	Tmp	229	12.661	13:35:10.4	13:35:19.3	0	9s	+9	53°	65°											
20	Tmp	75	2.241	11:40:51.0	11:40:10.9	0	40s	-40	58°	76°	74	Tmp	233	14.864	13:40:30.9	13:40:01.1	0	30s	-30	54°	65°											
21	Tmp	78	3.195	11:42:48.0	11:41:57.6	0	50s	-50	59°	74°	75	Tmp	233	15.357	13:41:20.2	13:41:13.4	0	7s	-7	45°	65°											
22	Tmp	82	0.584	11:45:47.3	11:45:52.6	0	5s	+5	52°	73°	76	Tmp	233	15.784	13:42:02.9	13:42:19.9	0	17s	+17	51°	63°											
23	Tmp	83	0.928	11:46:38.2	11:46:35.6	0	3s	-3	31°	72°	77	Tmp	237	0.187	13:43:55.6	13:44:09.7	0	14s	+14	50°	63°											
24	Tmp	84	1.182	11:47:09.2	11:47:06.8	0	2s	-2	33°	70°	78	Tmp	239	0.939	13:45:10.1	13:45:33.3	0	23s	+23	54°	62°											
25	Tmp	89	3.052	11:50:22.5	11:50:34.8	0	12s	+12	59°	70°	79	Tmp	241	1.967	13:47:22.6	13:47:09.8	0	13s	-13	50°	62°											
26	Tmp	98	5.387	11:55:49.3	11:57:28.7	0	1m39s	+99	69°	70°	80	Tmp	243	3.026	13:49:11.4	13:49:19.4	0	8s	+8	50°	62°											
27	Tmp	101	6.032	11:57:08.6	11:58:39.4	0	1m31s	+91	69°	71°	81	Tmp	246	4.564	13:51:48.8	13:51:59.1	0	10s	+10	53°	62°											
28	Tmp	103	6.782	11:58:16.1	11:59:41.4	0	1m25s	+85	68°	71°	82	Tmp	248	6.308	13:54:51.4	13:55:12.2	0	21s	+21	60°	62°											
29	Tmp	103	7.114	11:58:44.6	12:00:04.4	0	1m20s	+80	68°	72°	83	Tmp	249	6.621	13:55:26.2	13:55:43.0	0	17s	+17	60°	62°											
30	Tmp	106	8.231	12:00:27.8	12:01:22.2	0	54s	+54	64°	72°	84	Pass	252	8.063	13:58:04.9	13:58:26.6	0	22s	0	28°	62°											
31	Tmp	115	0.214	12:31:48.8	12:34:18.5	0	2m30s	+150	77°	72°	<b>Num</b>	<b>110</b>	<b>Pen</b>	<b>0</b>	<b>PCZ</b>	<b>0</b>	<b>Total PP</b>	<b>3057</b>	<b>Col. Final</b>	<b>62°</b>												
32	Tmp	120	1.169	12:33:38.3	12:36:27.6	0	2m49s	+169	71°	73°																						
33	Tmp	123	1.847	12:35:00.5	12:37:40.5	0	2m40s	+160	71°	73°																						
34	Tmp	125	2.313	12:35:54.5	12:38:25.2	0	2m31s	+151	72°	73°																						
35	Tmp	126	2.668	12:36:26.1	12:38:45.5	0	2m19s	+139	72°	73°																						
36	Tmp	127	3.172	12:37:12.0	12:39:20.0	0	2m08s	+128	71°	73°																						
37	Tmp	130	3.655	12:38:03.0	12:40:01.2	0	1m58s	+118	71°	73°																						
38	Tmp	135	0.552	12:40:46.6	12:42:11.0	0	1m24s	+84	72°	73°																						
39	Tmp	139	1.365	12:42:03.4	12:43:10.0	0	1m07s	+67	72°	72°																						
40	Tmp	145	2.266	12:44:03.8	12:44:42.2	0	38s	+38	65°	72°																						
41	Tmp	147	2.712	12:44:49.9	12:45:17.1	0	27s	+27	64°	70°																						
42	Tmp	150	3.350	12:45:58.3	12:46:22.2	0	24s	+24	60°	70°																						
43	Tmp	151	3.746	12:46:37.3	12:46:48.7	0	11s	+11	54°	69°																						
44	Tmp	154	4.285	12:47:37.2	12:47:30.2	0	7s	-7	55°	69°																						
45	Tmp	157	4.833	12:48:33.9	12:48:20.8	0	13s	-13	56°	69°																						
46	Tmp	159	5.287	12:49:22.0	12:49:02.5	0	20s	-20	60°	69°																						
47	Tmp	162	6.112	12:51:01.6	12:50:31.9	0	30s	-30	63°	69°																						
48	Tmp	165	6.619	12:52:15.7	12:51:40.3	0	35s	-35	65°	68°																						
49	Tmp	167	6.935	12:52:56.4	12:52:18.8	0	38s	-38	66°	67°																						
50	Tmp	172	7.858	12:56:04.0	12:55:39.8	0	24s	-24	61°	67°																						
51	Tmp	175	0.091	12:57:49.1	12:57:54.3	0	5s	+5	56°	67°																						
52	Tmp	176	0.514	12:58:41.3	12:58:39.2	0	2s	-2	39°	67°																						









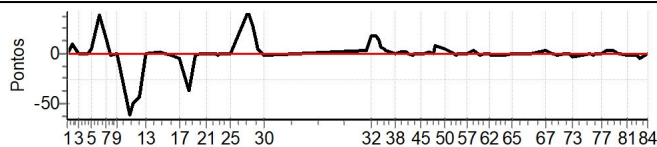
### SETE LAGOAS - MG - Mitsubishi MotorSports 2023

#### Performance Individual

PC	Tp	Trc	DistPC	Ideal	Passagem	Pen	Erro	Pontos	NoPC	AtePC
<b>N</b>	<b>113</b>	113 / Ivan Fontainha de Alvarenga / Fernando Custodio								
<b>u</b>	<b>34°</b>	Cat / NL / Largada LIGHT / 113 / 10:43:00								
<b>m</b>	<b>34°</b>	Belo Horizonte-MG L200 TRITON HPE 3.2 DIESEL AT								
PC	Tp	Trc	DistPC	Ideal	Passagem	Pen	Erro	Pontos	NoPC	AtePC
1	Tmp	3	0.217	11:03:25.8	11:03:27.0	0	1s	+1	19°	18°
2	Tmp	6	0.993	11:05:02.1	11:05:13.1	0	11s	[+11]	50°	26°
3	Tmp	7	1.867	11:06:55.5	11:06:55.4	0	0s	0	3°	12°
4	Tmp	13	3.275	11:09:33.9	11:09:33.7	0	0s	0	4°	8°
5	Tmp	17	3.797	11:10:33.4	11:10:38.8	0	5s	+5	38°	19°
6	Tmp	20	5.206	11:13:08.9	11:13:48.0	0	39s	[+39]	54°	32°
7	Tmp	25	6.137	11:15:01.6	11:15:17.6	0	16s	[+16]	52°	39°
8	Tmp	27	7.078	11:16:27.9	11:16:27.0	0	1s	-1	13°	36°
9	Tmp	31	8.284	11:18:25.6	11:18:26.0	0	0s	0	5°	34°
10	Tmp	38	0.146	11:22:35.7	11:21:33.8	0	1m02s	-62	55°	44°
11	Tmp	41	0.682	11:23:43.3	11:22:52.2	0	51s	-51	47°	45°
12	Tmp	44	1.366	11:25:22.8	11:24:38.4	0	44s	-44	48°	45°
13	Tmp	48	2.399	11:27:37.7	11:27:38.9	0	1s	+1	10°	43°
14	Tmp	54	4.390	11:31:42.1	11:31:43.8	0	2s	+2	16°	42°
15	Tmp	59	5.236	11:33:31.5	11:33:32.8	0	1s	+1	13°	42°
16	Tmp	63	6.047	11:35:11.3	11:35:10.8	0	1s	-1	14°	41°
17	Tmp	66	7.496	11:37:52.7	11:37:48.8	0	4s	-4	30°	41°
18	Tmp	70	0.575	11:40:31.8	11:39:55.2	0	37s	-37	56°	41°
19	Tmp	73	1.721	11:42:43.9	11:42:42.1	0	2s	-2	25°	41°
20	Tmp	75	2.241	11:43:51.0	11:43:51.7	0	1s	+1	16°	40°
21	Tmp	78	3.195	11:45:48.0	11:45:48.2	0	0s	0	3°	39°
22	Tmp	82	0.584	11:48:47.3	11:48:48.2	0	1s	+1	20°	38°
23	Tmp	83	0.928	11:49:38.2	11:49:36.5	0	2s	-2	23°	38°
24	Tmp	84	1.182	11:50:09.2	11:50:09.5	0	0s	0	3°	38°
25	Tmp	89	3.052	11:53:22.5	11:53:23.3	0	1s	+1	12°	38°
26	Tmp	98	5.387	11:58:49.3	11:59:32.4	0	43s	[+43]	52°	38°
27	Tmp	101	6.032	12:00:08.6	12:00:37.5	0	29s	[+29]	50°	39°
28	Tmp	103	6.782	12:01:16.1	12:01:29.0	0	13s	[+13]	43°	39°
29	Tmp	103	7.114	12:01:44.6	12:01:51.0	0	6s	+6	39°	39°
30	Tmp	106	8.231	12:03:27.8	12:03:27.3	0	1s	-1	12°	39°
31	Tmp	115	0.214	12:34:48.8	12:34:51.5	0	3s	+3	39°	39°
32	Tmp	120	1.169	12:36:38.3	12:36:56.5	0	18s	[+18]	51°	39°
33	Tmp	123	1.847	12:38:00.5	12:38:18.3	0	18s	[+18]	55°	39°
34	Tmp	125	2.313	12:38:54.5	12:39:07.5	0	13s	[+13]	52°	40°
35	Tmp	126	2.668	12:39:26.1	12:39:33.2	0	7s	+7	49°	39°
36	Tmp	127	3.172	12:40:12.0	12:40:17.8	0	6s	+6	43°	40°
37	Tmp	130	3.655	12:41:03.0	12:41:06.2	0	3s	+3	39°	40°
38	Tmp	135	0.552	12:43:46.6	12:43:47.0	0	0s	0	9°	38°
39	Tmp	139	1.365	12:45:03.4	12:45:05.4	0	2s	+2	32°	38°
40	Tmp	145	2.266	12:47:03.8	12:47:06.0	0	2s	+2	29°	37°
41	Tmp	147	2.712	12:47:49.9	12:47:51.0	0	1s	+1	21°	40°
42	Tmp	150	3.350	12:48:58.3	12:48:57.5	0	1s	-1	20°	39°
43	Tmp	151	3.746	12:49:37.3	12:49:37.3	0	0s	0	5°	39°
44	Tmp	154	4.285	12:50:37.2	12:50:37.1	0	0s	0	5°	39°
45	Tmp	157	4.833	12:51:33.9	12:51:33.8	0	0s	0	5°	39°
46	Tmp	159	5.287	12:52:22.0	12:52:23.2	0	1s	+1	18°	38°
47	Tmp	162	6.112	12:54:01.6	12:54:03.4	0	2s	+2	26°	38°
48	Tmp	165	6.619	12:55:15.7	12:55:15.6	0	0s	0	2°	38°
49	Tmp	167	6.935	12:55:56.4	12:56:04.5	0	8s	+8	49°	38°
50	Tmp	172	7.858	12:59:04.0	12:59:10.2	0	6s	+6	39°	38°
51	Tmp	175	0.091	13:00:49.1	13:00:51.5	0	2s	+2	39°	38°
52	Tmp	176	0.514	13:01:41.3	13:01:41.7	0	0s	0	4°	38°

PC	Tp	Trc	DistPC	Ideal	Passagem	Pen	Erro	Pontos	NoPC	AtePC
53	Tmp	177	0.756	13:02:09.9	13:02:08.8	0	1s	-1	24°	38°
54	Tmp	177	1.088	13:02:49.8	13:02:49.7	0	0s	0	4°	38°
55	Tmp	180	1.574	13:03:40.3	13:03:40.7	0	0s	0	4°	38°
56	Tmp	181	2.484	13:05:07.2	13:05:07.3	0	0s	0	6°	38°
57	Tmp	182	2.744	13:05:36.6	13:05:36.6	0	0s	0	3°	37°
58	Tmp	188	3.360	13:07:58.5	13:08:01.1	0	3s	+3	36°	37°
59	Tmp	191	4.416	13:09:54.4	13:09:53.5	0	1s	-1	20°	37°
60	Tmp	193	4.905	13:11:00.3	13:11:01.3	0	1s	+1	20°	36°
61	Tmp	194	5.393	13:11:56.6	13:11:56.7	0	0s	0	4°	37°
62	Tmp	196	5.686	13:12:29.2	13:12:30.0	0	1s	+1	23°	37°
63	Tmp	196	5.958	13:12:58.9	13:12:58.1	0	1s	-1	24°	37°
64	Tmp	202	1.109	13:17:11.9	13:17:11.3	0	1s	-1	17°	37°
65	Tmp	209	2.248	13:19:41.9	13:19:41.8	0	0s	0	4°	37°
66	Tmp	215	6.502	13:25:19.2	13:25:19.1	0	0s	0	6°	37°
67	Tmp	223	8.978	13:29:50.5	13:29:53.6	0	3s	+3	29°	36°
68	Tmp	223	9.952	13:31:36.8	13:31:36.9	0	0s	0	3°	36°
69	Tmp	224	10.175	13:31:59.7	13:31:59.6	0	0s	0	3°	36°
70	Tmp	225	10.617	13:33:09.1	13:33:08.3	0	1s	-1	14°	35°
71	Tmp	227	11.533	13:35:34.7	13:35:35.8	0	1s	+1	15°	37°
72	Tmp	227	12.161	13:36:58.4	13:36:58.8	0	0s	0	2°	36°
73	Tmp	229	12.661	13:38:10.4	13:38:07.1	0	3s	-3	38°	36°
74	Tmp	233	14.864	13:43:30.9	13:43:30.5	0	0s	0	4°	36°
75	Tmp	233	15.357	13:44:20.2	13:44:19.6	0	1s	-1	13°	36°
76	Tmp	233	15.784	13:45:02.9	13:45:03.7	0	1s	+1	14°	35°
77	Tmp	237	0.187	13:46:55.6	13:46:55.9	0	0s	0	4°	35°
78	Tmp	239	0.939	13:48:10.1	13:48:13.8	0	4s	+4	37°	35°
79	Tmp	241	1.967	13:50:22.6	13:50:25.6	0	3s	+3	25°	35°
80	Tmp	243	3.026	13:52:11.4	13:52:11.8	0	0s	0	8°	34°
81	Tmp	246	4.564	13:54:48.8	13:54:48.2	0	1s	-1	18°	33°
82	Tmp	248	6.308	13:57:51.4	13:57:49.9	0	2s	-2	26°	33°
83	Tmp	249	6.621	13:58:26.2	13:58:22.3	0	4s	-4	41°	34°
84	Pass	252	8.063	14:01:04.9	14:01:02.8	0	2s	0	25°	34°

<b>Num</b> 113	<b>Pen</b> 0	<b>PCZ</b> 24	<b>Total PP</b> 301	<b>Col. Final</b> 34°
----------------	--------------	---------------	---------------------	-----------------------





# SETE LAGOAS - MG - Mitsubishi MotorSports 2023

## Performance Individual

PC	Tp	Trc	DistPC	Ideal	Passagem	Pen	Erro	Pontos	NoPC	AtePC	PC	Tp	Trc	DistPC	Ideal	Passagem	Pen	Erro	Pontos	NoPC	AtePC			
<b>N</b>	<b>114</b>	114 / Joao Paulo Coutinho Rebello / Mariana Ramos Calhares Rebello										<b>53</b>	Tmp	177	0.756	13:03:09.9	13:03:08.9	0	1s	-1	23°	21°		
<b>u</b>	<b>16°</b>	Cat / NL / Largada		LIGHT / 114 / 10:44:00										<b>54</b>	Tmp	177	1.088	13:03:49.8	13:03:48.6	0	1s	-1	19°	21°
<b>m</b>	<b>16°</b>	Pouso Alegre-MG					L200 TRITON 3.2 DIESEL AT					<b>55</b>	Tmp	180	1.574	13:04:40.3	13:04:40.5	0	0s	0	3°	21°		
PC	Tp	Trc	DistPC	Ideal	Passagem	Pen	Erro	Pontos	NoPC	AtePC	PC	Tp	Trc	DistPC	Ideal	Passagem	Pen	Erro	Pontos	NoPC	AtePC			
1	Tmp	3	0.217	11:04:25.8	11:04:24.5	0	1s	-1	18°	70°	56	Tmp	181	2.484	13:06:07.2	13:06:07.2	0	0s	0	5°	21°			
2	Tmp	6	0.993	11:06:02.1	11:06:05.4	0	3s	+3	28°	22°	57	Tmp	182	2.744	13:06:36.6	13:06:36.9	0	0s	0	2°	20°			
3	Tmp	7	1.867	11:07:55.5	11:07:57.2	0	2s	+2	23°	25°	58	Tmp	188	3.360	13:08:58.5	13:08:57.8	0	1s	-1	17°	20°			
4	Tmp	13	3.275	11:10:33.9	11:10:34.3	0	0s	0	3°	15°	59	Tmp	191	4.416	13:10:54.4	13:10:54.6	0	0s	0	5°	20°			
5	Tmp	17	3.797	11:11:33.4	11:11:32.3	0	1s	-1	11°	15°	60	Tmp	193	4.905	13:12:00.3	13:11:59.8	0	1s	-1	19°	20°			
6	Tmp	20	5.206	11:14:08.9	11:14:13.2	0	4s	+4	33°	17°	61	Tmp	194	5.393	13:12:56.6	13:12:55.9	0	1s	-1	15°	18°			
7	Tmp	25	6.137	11:16:01.6	11:16:03.5	0	2s	+2	24°	16°	62	Tmp	196	5.686	13:13:29.2	13:13:28.4	0	1s	-1	22°	18°			
8	Tmp	27	7.078	11:17:27.9	11:17:29.0	0	1s	+1	12°	16°	63	Tmp	196	5.958	13:13:58.9	13:13:57.7	0	1s	-1	23°	18°			
9	Tmp	31	8.284	11:19:25.6	11:19:27.5	0	2s	+2	21°	16°	64	Tmp	202	1.109	13:18:11.9	13:18:12.6	0	1s	+1	16°	18°			
10	Tmp	38	0.146	11:23:35.7	11:23:37.3	0	2s	+2	16°	13°	65	Tmp	209	2.248	13:20:41.9	13:20:41.3	0	1s	-1	23°	18°			
11	Tmp	41	0.682	11:24:43.3	11:24:44.4	0	1s	+1	6°	13°	66	Tmp	215	6.502	13:26:19.2	13:26:20.0	0	1s	+1	21°	18°			
12	Tmp	44	1.366	11:26:22.8	11:26:25.9	0	3s	+3	23°	13°	67	Tmp	223	8.978	13:30:50.5	13:30:51.7	0	1s	+1	10°	18°			
13	Tmp	48	2.399	11:28:37.7	11:28:37.3	0	0s	0	4°	11°	68	Tmp	223	9.952	13:32:36.8	13:32:38.7	0	2s	+2	33°	18°			
14	Tmp	54	4.390	11:32:42.1	11:32:45.5	0	3s	+3	26°	10°	69	Tmp	224	10.175	13:32:59.7	13:33:01.3	0	2s	+2	37°	18°			
15	Tmp	59	5.236	11:34:31.5	11:34:31.6	0	0s	0	2°	10°	70	Tmp	225	10.617	13:34:09.1	13:34:10.0	0	1s	+1	13°	18°			
16	Tmp	63	6.047	11:36:11.3	11:36:09.7	0	2s	-2	27°	11°	71	Tmp	227	11.533	13:36:34.7	13:36:36.9	0	2s	+2	26°	17°			
17	Tmp	66	7.496	11:38:52.7	11:38:50.2	0	3s	-3	25°	13°	72	Tmp	227	12.161	13:37:58.4	13:38:00.3	0	2s	+2	28°	17°			
18	Tmp	70	0.575	11:41:31.8	11:41:32.6	0	1s	+1	13°	13°	73	Tmp	229	12.661	13:39:10.4	13:39:11.7	0	1s	+1	17°	17°			
19	Tmp	73	1.721	11:43:43.9	11:43:44.2	0	0s	0	1°	13°	74	Tmp	233	14.864	13:44:30.9	13:44:32.9	0	2s	+2	22°	17°			
20	Tmp	75	2.241	11:44:51.0	11:44:50.5	0	1s	-1	15°	14°	75	Tmp	233	15.357	13:45:20.2	13:45:23.5	0	3s	+3	31°	18°			
21	Tmp	78	3.195	11:46:48.0	11:46:49.4	0	1s	+1	15°	13°	76	Tmp	233	15.784	13:46:02.9	13:46:05.5	0	3s	+3	30°	18°			
22	Tmp	82	0.584	11:49:47.3	11:49:48.1	0	1s	+1	19°	13°	77	Tmp	237	0.187	13:47:55.6	13:47:55.8	0	0s	0	3°	18°			
23	Tmp	83	0.928	11:50:38.2	11:50:37.1	0	1s	-1	12°	13°	78	Tmp	239	0.939	13:49:10.1	13:49:10.9	0	1s	+1	17°	18°			
24	Tmp	84	1.182	11:51:09.2	11:51:09.1	0	0s	0	2°	12°	79	Tmp	241	1.967	13:51:22.6	13:51:23.0	0	0s	0	4°	17°			
25	Tmp	89	3.052	11:54:22.5	11:54:23.1	0	1s	+1	11°	10°	80	Tmp	243	3.026	13:53:11.4	13:53:11.8	0	0s	0	7°	16°			
26	Tmp	98	5.387	11:59:49.3	12:00:11.6	0	22s	[+22]	34°	11°	81	Tmp	246	4.564	13:55:48.8	13:55:49.3	0	1s	+1	17°	16°			
27	Tmp	101	6.032	12:01:08.6	12:01:06.9	0	2s	-2	15°	11°	82	Tmp	248	6.308	13:58:51.4	13:58:50.4	0	1s	-1	16°	16°			
28	Tmp	103	6.782	12:02:16.1	12:02:14.7	0	1s	-1	11°	11°	83	Tmp	249	6.621	13:59:26.2	13:59:25.3	0	1s	-1	17°	16°			
29	Tmp	103	7.114	12:02:44.6	12:02:42.4	0	2s	-2	23°	12°	84	Pass	252	8.063	14:02:04.9	14:02:03.5	0	1s	0	24°	16°			
30	Tmp	106	8.231	12:04:27.8	12:04:26.8	0	1s	-1	11°	12°	<b>Num 114</b>					<b>Pen 0</b>	<b>PCZ 14</b>	<b>Total PP 95</b>	<b>Col. Final 16°</b>					
31	Tmp	115	0.214	12:35:48.8	12:35:49.6	0	1s	+1	17°	12°														
32	Tmp	120	1.169	12:37:38.3	12:40:47.6	0	3m09s	[+189]	72°	14°														
33	Tmp	123	1.847	12:39:00.5	12:41:45.6	0	2m45s	[+165]	72°	14°														
34	Tmp	125	2.313	12:39:54.5	12:42:19.6	0	2m25s	[+145]	71°	14°														
35	Tmp	126	2.668	12:40:26.1	12:42:41.4	0	2m15s	[+135]	71°	16°														
36	Tmp	127	3.172	12:41:12.0	12:43:15.3	0	2m03s	[+123]	70°	33°														
37	Tmp	130	3.655	12:42:03.0	12:43:53.9	0	1m51s	[+111]	70°	38°														
38	Tmp	135	0.552	12:44:46.6	12:45:19.9	0	33s	[+33]	63°	41°														
39	Tmp	139	1.365	12:46:03.4	12:46:12.8	0	9s	[+9]	51°	41°														
40	Tmp	145	2.266	12:48:03.8	12:48:02.7	0	1s	-1	15°	41°														
41	Tmp	147	2.712	12:48:49.9	12:48:48.7	0	1s	-1	20°	34°														
42	Tmp	150	3.350	12:49:58.3	12:49:57.2	0	1s	-1	19°	34°														
43	Tmp	151	3.746	12:50:37.3	12:50:37.2	0	0s	0	4°	34°														
44	Tmp	154	4.285	12:51:37.2	12:51:35.8	0	1s	-1	16°	34°														
45	Tmp	157	4.833	12:52:33.9	12:52:33.4	0	1s	-1	22°	34°														
46	Tmp	159	5.287	12:53:22.0	12:53:21.2	0	1s	-1	17°	34°														
47	Tmp	162	6.112	12:55:01.6	12:54:59.2	0	2s	-2	25°	34°														
48	Tmp	165	6.619	12:56:15.7	12:56:12.5	0	3s	-3	33°	34°														
49	Tmp	167	6.935	12:56:56.4	12:56:52.1	0	4s	-4	37°	34°														
50	Tmp	172	7.858	13:00:04.0	13:00:00.6	0	3s	-3	25°	34°														
51	Tmp	175	0.091	13:01:49.1	13:01:48.4	0	1s	-1	20°	22°														
52	Tmp	176	0.514	13:02:41.3	13:02:41.0	0	0s	0	3°	21°														





## SETE LAGOAS - MG - Mitsubishi MotorSports 2023

### Performance Individual

PC	Tp	Trc	DistPC	Ideal	Passagem	Pen	Erro	Pontos	NoPC	AtePC	PC	Tp	Trc	DistPC	Ideal	Passagem	Pen	Erro	Pontos	NoPC	AtePC										
<b>N</b>	<b>u</b>	<b>115</b>	115 / Bernardo Clementino / Arthur Braga Diniz																												
			<b>Cat / NL / Largada</b>		LIGHT / 115 / 10:45:00																										
			<b>m</b>										<b>9º</b>																		
Belo Horizonte-MG										PAJERO TR4 5P 4CIL2.0L G 4X4AT																					
PC	Tp	Trc	DistPC	Ideal	Passagem	Pen	Erro	Pontos	NoPC	AtePC	PC	Tp	Trc	DistPC	Ideal	Passagem	Pen	Erro	Pontos	NoPC	AtePC										
1	Tmp	3	0.217	11:05:25.8	11:05:36.3	0	11s	[+11]	70º	57º	53	Tmp	177	0.756	13:04:09.9	13:04:11.6	0	2s	+2	45º	12º										
2	Tmp	6	0.993	11:07:02.1	11:07:07.5	0	5s	[+5]	39º	55º	54	Tmp	177	1.088	13:04:49.8	13:04:51.3	0	2s	+2	39º	12º										
3	Tmp	7	1.867	11:08:55.5	11:09:02.8	0	7s	[+7]	42º	47º	55	Tmp	180	1.574	13:05:40.3	13:05:42.0	0	2s	+2	38º	12º										
4	Tmp	13	3.275	11:11:33.9	11:11:36.1	0	2s	+2	25º	40º	56	Tmp	181	2.484	13:07:07.2	13:07:08.5	0	1s	+1	18º	11º										
5	Tmp	17	3.797	11:12:33.4	11:12:35.1	0	2s	+2	21º	35º	57	Tmp	182	2.744	13:07:36.6	13:07:37.9	0	1s	+1	19º	11º										
6	Tmp	20	5.206	11:15:08.9	11:15:08.9	0	0s	0	2º	29º	58	Tmp	188	3.360	13:09:58.5	13:09:58.5	0	0s	0	3º	11º										
7	Tmp	25	6.137	11:17:01.6	11:17:02.3	0	1s	+1	16º	26º	59	Tmp	191	4.416	13:11:54.4	13:11:55.4	0	1s	+1	19º	11º										
8	Tmp	27	7.078	11:18:27.9	11:18:28.6	0	1s	+1	11º	24º	60	Tmp	193	4.905	13:13:00.3	13:13:00.9	0	1s	+1	18º	11º										
9	Tmp	31	8.284	11:20:25.6	11:20:25.3	0	0s	0	4º	20º	61	Tmp	194	5.393	13:13:56.6	13:13:57.6	0	1s	+1	14º	10º										
10	Tmp	38	0.146	11:24:35.7	11:24:37.0	0	1s	+1	6º	15º	62	Tmp	196	5.686	13:14:29.2	13:14:28.5	0	1s	-1	21º	10º										
11	Tmp	41	0.682	11:25:43.3	11:25:47.1	0	4s	[+4]	25º	17º	63	Tmp	196	5.958	13:14:58.9	13:14:59.7	0	1s	+1	22º	10º										
12	Tmp	44	1.366	11:27:22.8	11:27:27.0	0	4s	[+4]	28º	17º	64	Tmp	202	1.109	13:19:11.9	13:19:13.3	0	1s	+1	15º	10º										
13	Tmp	48	2.399	11:29:37.7	11:29:37.7	0	0s	0	3º	15º	65	Tmp	209	2.248	13:21:41.9	13:21:42.5	0	1s	+1	22º	10º										
14	Tmp	54	4.390	11:33:42.1	11:33:44.9	0	3s	[+3]	25º	15º	66	Tmp	215	6.502	13:27:19.2	13:27:19.5	0	0s	0	5º	10º										
15	Tmp	59	5.236	11:35:31.5	11:35:31.3	0	0s	0	1º	15º	67	Tmp	223	8.978	13:31:50.5	13:31:51.3	0	1s	+1	9º	10º										
16	Tmp	63	6.047	11:37:11.3	11:37:12.0	0	1s	+1	13º	15º	68	Tmp	223	9.952	13:33:36.8	13:33:37.5	0	1s	+1	17º	10º										
17	Tmp	66	7.496	11:39:52.7	11:39:51.1	0	2s	-2	16º	15º	69	Tmp	224	10.175	13:33:59.7	13:34:00.0	0	0s	0	2º	10º										
18	Tmp	70	0.575	11:42:31.8	11:42:33.1	0	1s	+1	12º	15º	70	Tmp	225	10.617	13:35:09.1	13:35:09.4	0	0s	0	4º	10º										
19	Tmp	73	1.721	11:44:43.9	11:44:43.4	0	1s	-1	14º	15º	71	Tmp	227	11.533	13:37:34.7	13:37:35.3	0	1s	+1	14º	10º										
20	Tmp	75	2.241	11:45:51.0	11:45:51.7	0	1s	+1	14º	15º	72	Tmp	227	12.161	13:38:58.4	13:38:57.8	0	1s	-1	14º	10º										
21	Tmp	78	3.195	11:47:48.0	11:47:48.4	0	0s	0	2º	14º	73	Tmp	229	12.661	13:40:10.4	13:40:09.8	0	1s	-1	16º	10º										
22	Tmp	82	0.584	11:50:47.3	11:50:47.6	0	0s	0	3º	14º	74	Tmp	233	14.864	13:45:30.9	13:45:32.2	0	1s	+1	15º	10º										
23	Tmp	83	0.928	11:51:38.2	11:51:37.3	0	1s	-1	11º	14º	75	Tmp	233	15.357	13:46:20.2	13:46:20.6	0	0s	0	2º	10º										
24	Tmp	84	1.182	11:52:09.2	11:52:10.0	0	1s	+1	19º	13º	76	Tmp	233	15.784	13:47:02.9	13:47:03.1	0	0s	0	5º	9º										
25	Tmp	89	3.052	11:55:22.5	11:55:18.8	0	4s	-4	40º	14º	77	Tmp	237	0.187	13:48:55.6	13:48:56.2	0	1s	+1	15º	8º										
26	Tmp	98	5.387	12:00:49.3	12:01:15.7	0	26s	[+26]	42º	15º	78	Tmp	239	0.939	13:50:10.1	13:50:11.5	0	1s	+1	16º	8º										
27	Tmp	101	6.032	12:02:08.6	12:02:08.2	0	0s	0	2º	15º	79	Tmp	241	1.967	13:52:22.6	13:52:23.8	0	1s	+1	7º	8º										
28	Tmp	103	6.782	12:03:16.1	12:03:14.6	0	2s	-2	26º	15º	80	Tmp	243	3.026	13:54:11.4	13:54:11.1	0	0s	0	6º	8º										
29	Tmp	103	7.114	12:03:44.6	12:03:43.6	0	1s	-1	7º	15º	81	Tmp	246	4.564	13:56:48.8	13:56:49.4	0	1s	+1	16º	9º										
30	Tmp	106	8.231	12:05:27.8	12:05:26.4	0	1s	-1	10º	15º	82	Tmp	248	6.308	13:59:51.4	13:59:49.8	0	2s	-2	25º	9º										
31	Tmp	115	0.214	12:36:48.8	12:36:51.2	0	2s	+2	32º	16º	83	Tmp	249	6.621	14:00:26.2	14:00:25.1	0	1s	-1	16º	9º										
32	Tmp	120	1.169	12:38:38.3	12:38:38.7	0	0s	0	4º	13º	84	Pass	252	8.063	14:03:04.9	14:03:05.5	0	1s	0	23º	9º										
33	Tmp	123	1.847	12:40:00.5	12:40:00.8	0	0s	0	3º	13º	<table border="1" style="width: 100%; border-collapse: collapse;"> <tr> <td>Num</td><td>115</td><td>Pen</td><td>0</td><td>PCZ</td><td>23</td><td>Total PP</td><td>74</td><td>Col. Final</td><td>9º</td> </tr> </table>											Num	115	Pen	0	PCZ	23	Total PP	74	Col. Final	9º
Num	115	Pen	0	PCZ	23	Total PP	74	Col. Final	9º																						
34	Tmp	125	2.313	12:40:54.5	12:40:50.9	0	4s	-4	34º	13º																					
35	Tmp	126	2.668	12:41:26.1	12:41:27.9	0	2s	+2	28º	13º																					
36	Tmp	127	3.172	12:42:12.0	12:42:12.6	0	1s	+1	21º	13º																					
37	Tmp	130	3.655	12:43:03.0	12:43:04.1	0	1s	+1	18º	13º																					
38	Tmp	135	0.552	12:45:46.6	12:45:46.6	0	0s	0	8º	13º																					
39	Tmp	139	1.365	12:47:03.4	12:47:03.5	0	0s	0	4º	13º																					
40	Tmp	145	2.266	12:49:03.8	12:49:02.2	0	2s	-2	28º	13º																					
41	Tmp	147	2.712	12:49:49.9	12:49:49.7	0	0s	0	3º	13º																					
42	Tmp	150	3.350	12:50:58.3	12:51:02.9	0	5s	[+5]	43º	13º																					
43	Tmp	151	3.746	12:51:37.3	12:51:41.3	0	4s	[+4]	46º	14º																					
44	Tmp	154	4.285	12:52:37.2	12:52:35.7	0	2s	-2	30º	14º																					
45	Tmp	157	4.833	12:53:33.9	12:53:33.9	0	0s	0	4º	13º																					
46	Tmp	159	5.287	12:54:22.0	12:54:22.2	0	0s	0	5º	13º																					
47	Tmp	162	6.112	12:56:01.6	12:56:01.3	0	0s	0	5º	11º																					
48	Tmp	165	6.619	12:57:15.7	12:57:14.4	0	1s	-1	11º	10º																					
49	Tmp	167	6.935	12:57:56.4	12:57:56.3	0	0s	0	3º	10º																					
50	Tmp	172	7.858	13:01:04.0	13:01:01.1	0	3s	-3	24º	9º																					
51	Tmp	175	0.091	13:02:49.1	13:02:50.8	0	2s	+2	38º	11º																					
52	Tmp	176	0.514	13:03:41.3	13:03:44.6	0	3s	+3	54º	12º																					





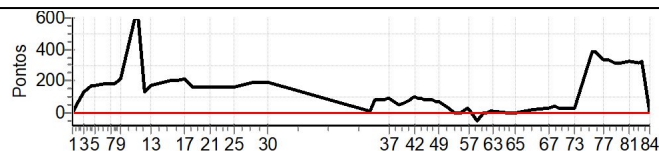
## SETE LAGOAS - MG - Mitsubishi MotorSports 2023

### Performance Individual

PC	Tp	Trc	DistPC	Ideal	Passagem	Pen	Erro	Pontos	NoPC	AtePC
<b>N</b> <b>u</b> <b>m</b>	<b>116</b>	116 / Fredrick Ribeiro / Wellington								
		Cat / NL / Largada		LIGHT / 116 / 10:46:00						
		Belo Horizonte-MG				ECLIPSE CROSS HPE-S 1.5T CVT				
PC	Tp	Trc	DistPC	Ideal	Passagem	Pen	Erro	Pontos	NoPC	AtePC
1	Tmp	3	0.217	11:06:25.8	11:06:27.1	0	1s	+1	17°	17°
2	Tmp	6	0.993	11:08:02.1	11:09:00.1	0	58s	+58	73°	27°
3	Tmp	7	1.867	11:09:55.5	11:12:12.1	0	2m17s	+137	81°	21°
4	Tmp	13	3.275	11:12:33.9	11:15:24.7	0	2m51s	+171	82°	78°
5	Tmp	17	3.797	11:13:33.4	11:16:29.7	0	2m56s	+176	82°	81°
6	Tmp	20	5.206	11:16:08.9	11:19:14.1	0	3m05s	+185	82°	81°
7	Tmp	25	6.137	11:18:01.6	11:21:00.7	0	2m59s	+179	82°	81°
8	Tmp	27	7.078	11:19:27.9	11:22:36.0	0	3m08s	+188	81°	81°
9	Tmp	31	8.284	11:21:25.6	11:24:55.0	0	3m29s	+209	81°	81°
10	Tmp	38	0.146	11:25:35.7	--:--:--	0		+600	79°	82°
11	Tmp	41	0.682	11:26:43.3	--:--:--	0		+600	79°	83°
12	Tmp	44	1.366	11:28:22.8	11:30:37.9	0	2m15s	+135	69°	83°
13	Tmp	48	2.399	11:30:37.7	11:33:27.1	0	2m49s	+169	75°	83°
14	Tmp	54	4.390	11:34:42.1	11:37:55.2	0	3m13s	+193	77°	83°
15	Tmp	59	5.236	11:36:31.5	11:39:51.8	0	3m20s	+200	77°	83°
16	Tmp	63	6.047	11:38:11.3	11:41:38.0	0	3m27s	+207	79°	83°
17	Tmp	66	7.496	11:40:52.7	11:44:22.0	0	3m29s	+209	77°	82°
18	Tmp	70	0.575	11:43:31.8	11:46:14.8	0	2m43s	+163	76°	82°
19	Tmp	73	1.721	11:45:43.9	11:48:30.2	0	2m46s	+166	76°	82°
20	Tmp	75	2.241	11:46:51.0	11:49:36.1	0	2m45s	+165	76°	82°
21	Tmp	78	3.195	11:48:48.0	11:51:35.1	0	2m47s	+167	76°	82°
22	Tmp	82	0.584	11:51:47.3	11:54:29.4	0	2m42s	+162	76°	82°
23	Tmp	83	0.928	11:52:38.2	11:55:18.5	0	2m40s	+160	76°	82°
24	Tmp	84	1.182	11:53:09.2	11:55:51.4	0	2m42s	+162	77°	81°
25	Tmp	89	3.052	11:56:22.5	11:59:04.6	0	2m42s	+162	76°	81°
26	Tmp	98	5.387	12:01:49.3	12:05:06.1	0	3m17s	+197	76°	80°
27	Tmp	101	6.032	12:03:08.6	12:06:23.2	0	3m15s	+195	76°	80°
28	Tmp	103	6.782	12:04:16.1	12:07:30.1	0	3m14s	+194	76°	79°
29	Tmp	103	7.114	12:04:44.6	12:08:01.4	0	3m17s	+197	76°	79°
30	Tmp	106	8.231	12:06:27.8	12:09:36.8	0	3m09s	+189	76°	79°
31	Tmp	115	0.214	12:37:48.8	12:37:55.1	0	6s	+6	57°	79°
32	Tmp	120	1.169	12:39:38.3	12:41:02.0	0	1m24s	+84	67°	79°
33	Tmp	123	1.847	12:41:00.5	12:42:27.4	0	1m27s	+87	67°	79°
34	Tmp	125	2.313	12:41:54.5	12:43:16.8	0	1m22s	+82	67°	77°
35	Tmp	126	2.668	12:42:26.1	12:43:47.4	0	1m21s	+81	67°	77°
36	Tmp	127	3.172	12:43:12.0	12:44:42.8	0	1m31s	+91	68°	77°
37	Tmp	130	3.655	12:44:03.0	12:45:37.8	0	1m35s	+95	68°	77°
38	Tmp	135	0.552	12:46:46.6	12:47:39.5	0	53s	+53	69°	77°
39	Tmp	139	1.365	12:48:03.4	12:49:08.5	0	1m05s	+65	71°	77°
40	Tmp	145	2.266	12:50:03.8	12:51:31.1	0	1m27s	+87	74°	77°
41	Tmp	147	2.712	12:50:49.9	12:52:21.6	0	1m32s	+92	74°	78°
42	Tmp	150	3.350	12:51:58.3	12:53:43.0	0	1m45s	+105	74°	78°
43	Tmp	151	3.746	12:52:37.3	12:54:14.5	0	1m37s	+97	73°	78°
44	Tmp	154	4.285	12:53:37.2	12:55:06.8	0	1m30s	+90	73°	78°
45	Tmp	157	4.833	12:54:33.9	12:55:59.9	0	1m26s	+86	72°	77°
46	Tmp	159	5.287	12:55:22.0	12:56:44.3	0	1m22s	+82	71°	77°
47	Tmp	162	6.112	12:57:01.6	12:58:18.4	0	1m17s	+77	71°	77°
48	Tmp	165	6.619	12:58:15.7	12:59:25.6	0	1m10s	+70	70°	76°
49	Tmp	167	6.935	12:58:56.4	13:00:07.5	0	1m11s	+71	70°	76°
50	Tmp	172	7.858	13:02:04.0	13:02:38.4	0	34s	+34	67°	76°
51	Tmp	175	0.091	13:03:49.1	13:03:48.8	0	0s	0	4°	76°
52	Tmp	176	0.514	13:04:41.3	13:04:39.7	0	2s	-2	38°	76°

PC	Tp	Trc	DistPC	Ideal	Passagem	Pen	Erro	Pontos	NoPC	AtePC
53	Tmp	177	0.756	13:05:09.9	13:05:08.0	0	2s	-2	44°	76°
54	Tmp	177	1.088	13:05:49.8	13:05:49.4	0	0s	0	3°	76°
55	Tmp	180	1.574	13:06:40.3	13:06:46.2	0	6s	+6	53°	76°
56	Tmp	181	2.484	13:08:07.2	13:08:34.6	0	27s	+27	65°	76°
57	Tmp	182	2.744	13:08:36.6	13:09:00.8	0	24s	+24	66°	76°
58	Tmp	188	3.360	13:10:58.5	13:10:08.1	0	50s	-50	67°	76°
59	Tmp	191	4.416	13:12:54.4	13:12:59.8	0	5s	+5	58°	76°
60	Tmp	193	4.905	13:14:00.3	13:14:02.6	0	2s	+2	34°	76°
61	Tmp	194	5.393	13:14:56.6	13:15:03.9	0	7s	+7	58°	76°
62	Tmp	196	5.686	13:15:29.2	13:15:36.1	0	7s	+7	58°	76°
63	Tmp	196	5.958	13:15:58.9	13:16:04.7	0	6s	+6	58°	76°
64	Tmp	202	1.109	13:20:11.9	13:20:13.6	0	2s	+2	32°	75°
65	Tmp	209	2.248	13:22:41.9	13:22:42.1	0	0s	0	3°	75°
66	Tmp	215	6.502	13:28:19.2	13:28:41.2	0	22s	+22	68°	75°
67	Tmp	223	8.978	13:32:50.5	13:33:22.7	0	32s	+32	65°	75°
68	Tmp	223	9.952	13:34:36.8	13:35:19.8	0	43s	+43	66°	75°
69	Tmp	224	10.175	13:34:59.7	13:35:43.9	0	44s	+44	67°	75°
70	Tmp	225	10.617	13:36:09.1	13:36:41.8	0	33s	+33	65°	74°
71	Tmp	227	11.533	13:38:34.7	13:39:04.6	0	30s	+30	65°	75°
72	Tmp	227	12.161	13:39:58.4	13:40:28.4	0	30s	+30	65°	75°
73	Tmp	229	12.661	13:41:10.4	13:41:37.4	0	27s	+27	67°	75°
74	Tmp	233	14.864	13:46:30.9	13:52:56.8	0	6m26s	[+386]	78°	75°
75	Tmp	233	15.357	13:47:20.2	13:53:44.3	0	6m24s	[+384]	78°	75°
76	Tmp	233	15.784	13:48:02.9	13:54:24.0	0	6m21s	[+381]	78°	75°
77	Tmp	237	0.187	13:49:55.6	13:55:31.6	0	5m36s	[+336]	76°	75°
78	Tmp	239	0.939	13:51:10.1	13:56:47.5	0	5m37s	[+337]	76°	75°
79	Tmp	241	1.967	13:53:22.6	13:58:34.5	0	5m12s	+312	77°	75°
80	Tmp	243	3.026	13:55:11.4	14:00:31.6	0	5m20s	[+320]	76°	75°
81	Tmp	246	4.564	13:57:48.8	14:03:10.4	0	5m22s	[+322]	78°	75°
82	Tmp	248	6.308	14:00:51.4	14:06:11.2	0	5m20s	[+320]	78°	76°
83	Tmp	249	6.621	14:01:26.2	14:06:47.8	0	5m22s	[+322]	78°	76°
84	Pass	252	8.063	14:04:04.9	14:09:41.1	0	5m36s	0	22°	76°

Num	116	Pen	0	PCZ	3	Total PP	8144	Col. Final	76°
-----	-----	-----	---	-----	---	----------	------	------------	-----











# SETE LAGOAS - MG - Mitsubishi MotorSports 2023

## Performance Individual

PC	Tp	Trc	DistPC	Ideal	Passagem	Pen	Erro	Pontos	NoPC	AtePC	PC	Tp	Trc	DistPC	Ideal	Passagem	Pen	Erro	Pontos	NoPC	AtePC	
Nu m	119	119 / Luan Ramos / Kellen Medeiros										53	Tmp	177	0.756	13:08:09.9	13:08:07.8	0	2s	-2	43 °	77 °
		Cat / NL / Largada		LIGHT / 119 / 10:49:00																		
		Contagem-MG					PAJERO TR4 FLEX 2.0 4X4 AT 5P															
PC	Tp	Trc	DistPC	Ideal	Passagem	Pen	Erro	Pontos	NoPC	AtePC	PC	Tp	Trc	DistPC	Ideal	Passagem	Pen	Erro	Pontos	NoPC	AtePC	
1	Tmp	3	0.217	11:09:25.8	11:09:32.2	0	6s	+6	57 °	45 °	53	Tmp	177	0.756	13:08:09.9	13:08:07.8	0	2s	-2	43 °	77 °	
2	Tmp	6	0.993	11:11:02.1	11:11:25.9	0	24s	+24	65 °	59 °	54	Tmp	177	1.088	13:08:49.8	13:08:46.8	0	3s	-3	47 °	77 °	
3	Tmp	7	1.867	11:12:55.5	11:13:36.2	0	41s	+41	67 °	63 °	55	Tmp	180	1.574	13:09:40.3	13:09:39.6	0	1s	-1	20 °	77 °	
4	Tmp	13	3.275	11:15:33.9	11:16:47.3	0	1m13s	+73	72 °	65 °	56	Tmp	181	2.484	13:11:07.2	13:11:07.4	0	0s	0	4 °	77 °	
5	Tmp	17	3.797	11:16:33.4	11:17:49.7	0	1m16s	+76	72 °	68 °	57	Tmp	182	2.744	13:11:36.6	13:11:35.3	0	1s	-1	18 °	77 °	
6	Tmp	20	5.206	11:19:08.9	11:20:50.1	0	1m41s	+101	75 °	70 °	58	Tmp	188	3.360	13:13:58.5	13:14:00.0	0	2s	+2	30 °	77 °	
7	Tmp	25	6.137	11:21:01.6	11:22:34.7	0	1m33s	+93	73 °	70 °	59	Tmp	191	4.416	13:15:54.4	13:15:58.8	0	4s	+4	50 °	77 °	
8	Tmp	27	7.078	11:22:27.9	11:24:14.8	0	1m47s	+107	73 °	72 °	60	Tmp	193	4.905	13:17:00.3	13:17:14.3	0	14s	+14	61 °	77 °	
9	Tmp	31	8.284	11:24:25.6	11:26:19.7	0	1m54s	+114	73 °	73 °	61	Tmp	194	5.393	13:17:56.6	13:18:10.6	0	14s	+14	65 °	77 °	
10	Tmp	38	0.146	11:28:35.7	11:30:25.0	0	1m49s	+109	60 °	66 °	62	Tmp	196	5.686	13:18:29.2	13:18:39.4	0	10s	+10	64 °	77 °	
11	Tmp	41	0.682	11:29:43.3	11:31:54.4	0	2m11s	+131	62 °	65 °	63	Tmp	196	5.958	13:18:58.9	13:19:00.3	0	1s	+1	21 °	77 °	
12	Tmp	44	1.366	11:31:22.8	11:33:23.9	0	2m01s	+121	64 °	65 °	64	Tmp	202	1.109	13:23:11.9	13:23:07.8	0	4s	-4	51 °	77 °	
13	Tmp	48	2.399	11:33:37.7	11:35:34.1	0	1m56s	+116	66 °	65 °	65	Tmp	209	2.248	13:25:41.9	13:25:42.5	0	1s	+1	21 °	77 °	
14	Tmp	54	4.390	11:37:42.1	11:39:49.4	0	2m07s	+127	67 °	65 °	66	Tmp	215	6.502	13:31:19.2	13:31:17.7	0	2s	-2	37 °	77 °	
15	Tmp	59	5.236	11:39:31.5	11:41:44.4	0	2m13s	+133	69 °	64 °	67	Tmp	223	8.978	13:35:50.5	13:35:52.8	0	2s	+2	19 °	77 °	
16	Tmp	63	6.047	11:41:11.3	11:43:31.3	0	2m20s	+140	72 °	63 °	68	Tmp	223	9.952	13:37:36.8	13:37:36.2	0	1s	-1	16 °	77 °	
17	Tmp	66	7.496	11:43:52.7	11:46:34.9	0	2m42s	+162	74 °	63 °	69	Tmp	224	10.175	13:37:59.7	13:38:01.9	0	2s	+2	36 °	77 °	
18	Tmp	70	0.575	11:46:31.8	11:49:00.1	0	2m28s	+148	73 °	63 °	70	Tmp	225	10.617	13:39:09.1	13:39:07.1	0	2s	-2	29 °	76 °	
19	Tmp	73	1.721	11:48:43.9	11:51:14.3	0	2m30s	+150	74 °	63 °	71	Tmp	227	11.533	13:41:34.7	13:41:31.2	0	4s	-4	38 °	77 °	
20	Tmp	75	2.241	11:49:51.0	11:52:19.4	0	2m28s	+148	74 °	66 °	72	Tmp	227	12.161	13:42:58.4	13:42:58.0	0	0s	0	1 °	76 °	
21	Tmp	78	3.195	11:51:48.0	11:54:31.4	0	2m43s	[+163]	75 °	67 °	73	Tmp	229	12.661	13:44:10.4	13:44:13.4	0	3s	+3	37 °	76 °	
22	Tmp	82	0.584	11:54:47.3	11:57:38.2	0	2m51s	[+171]	77 °	70 °	74	Tmp	233	14.864	13:49:30.9	13:49:35.3	0	4s	+4	38 °	74 °	
23	Tmp	83	0.928	11:55:38.2	11:58:21.2	0	2m43s	[+163]	77 °	70 °	75	Tmp	233	15.357	13:50:20.2	13:50:22.0	0	2s	+2	22 °	74 °	
24	Tmp	84	1.182	11:56:09.2	11:58:51.4	0	2m42s	+162	76 °	72 °	76	Tmp	233	15.784	13:51:02.9	13:51:07.0	0	4s	+4	34 °	74 °	
25	Tmp	89	3.052	11:59:22.5	12:02:09.9	0	2m47s	[+167]	77 °	72 °	77	Tmp	237	0.187	13:52:55.6	13:53:04.0	0	8s	+8	44 °	74 °	
26	Tmp	98	5.387	12:04:49.3	12:09:10.9	0	4m22s	[+262]	78 °	73 °	78	Tmp	239	0.939	13:54:10.1	13:54:11.5	0	1s	+1	15 °	74 °	
27	Tmp	101	6.032	12:06:08.6	12:10:28.5	0	4m20s	[+260]	78 °	74 °	79	Tmp	241	1.967	13:56:22.6	13:56:14.8	0	8s	-8	42 °	74 °	
28	Tmp	103	6.782	12:07:16.1	12:11:32.5	0	4m16s	[+256]	78 °	75 °	80	Tmp	243	3.026	13:58:11.4	13:58:08.5	0	3s	-3	37 °	73 °	
29	Tmp	103	7.114	12:07:44.6	12:12:00.4	0	4m16s	[+256]	78 °	75 °	81	Tmp	246	4.564	14:00:48.8	14:00:48.2	0	1s	-1	15 °	73 °	
30	Tmp	106	8.231	12:09:27.8	12:13:44.8	0	4m17s	[+257]	78 °	75 °	82	Tmp	248	6.308	14:03:51.4	14:03:51.8	0	0s	0	3 °	73 °	
31	Tmp	115	0.214	12:40:48.8	12:27:03.0	0	13m46s	-600	83 °	77 °	83	Tmp	249	6.621	14:04:26.2	14:04:21.3	0	5s	-5	47 °	73 °	
32	Tmp	120	1.169	12:42:38.3	12:30:41.1	0	11m57s	-600	82 °	77 °	84	Pass	252	8.063	14:07:04.9	14:07:02.4	0	3s	0	19 °	73 °	
33	Tmp	123	1.847	12:44:00.5	12:32:04.1	0	11m56s	-600	82 °	77 °	<b>Num 119 Pen 0 PCZ 4 Total PP 6284 Col. Final 73°</b>											
34	Tmp	125	2.313	12:44:54.5	12:33:02.9	0	11m52s	-600	82 °	79 °												
35	Tmp	126	2.668	12:45:26.1	12:33:35.2	0	11m51s	-600	82 °	80 °												
36	Tmp	127	3.172	12:46:12.0	12:34:27.2	0	11m45s	-600	81 °	80 °												
37	Tmp	130	3.655	12:47:03.0	12:43:39.9	0	3m23s	-203	74 °	80 °												
38	Tmp	135	0.552	12:49:46.6	12:49:19.5	0	27s	-27	61 °	80 °												
39	Tmp	139	1.365	12:51:03.4	12:50:45.5	0	18s	-18	57 °	79 °												
40	Tmp	145	2.266	12:53:03.8	12:52:45.3	0	19s	-19	61 °	79 °												
41	Tmp	147	2.712	12:53:49.9	12:53:48.8	0	1s	-1	19 °	79 °												
42	Tmp	150	3.350	12:54:58.3	12:54:58.6	0	0s	0	5 °	79 °												
43	Tmp	151	3.746	12:55:37.3	12:55:36.5	0	1s	-1	16 °	79 °												
44	Tmp	154	4.285	12:56:37.2	12:56:34.3	0	3s	-3	43 °	79 °												
45	Tmp	157	4.833	12:57:33.9	12:57:35.3	0	1s	+1	21 °	79 °												
46	Tmp	159	5.287	12:58:22.0	12:58:19.0	0	3s	-3	46 °	78 °												
47	Tmp	162	6.112	13:00:01.6	13:00:03.7	0	2s	+2	24 °	78 °												
48	Tmp	165	6.619	13:01:15.7	13:01:09.2	0	7s	-7	48 °	78 °												
49	Tmp	167	6.935	13:01:56.4	13:01:55.2	0	1s	-1	17 °	77 °												
50	Tmp	172	7.858	13:05:04.0	13:05:00.3	0	4s	-4	29 °	77 °												
51	Tmp	175	0.091	13:06:49.1	13:06:51.1	0	2s	+2	37 °	77 °												
52	Tmp	176	0.514	13:07:41.3	13:07:39.9	0	1s	-1	24 °	77 °												





**SETE LAGOAS - MG - Mitsubishi MotorSports 2023**

**Performance Individual**

PC	Tp	Trc	DistPC	Ideal	Passagem	Pen	Erro	Pontos	NoPC	AtePC	PC	Tp	Trc	DistPC	Ideal	Passagem	Pen	Erro	Pontos	NoPC	AtePC																																												
<b>Nu</b> <b>m</b>	<b>120</b>	120 / Adriana Rodrigues Alves Coelho / Clarice Andrade de Pinho																																																															
		Cat / NL / Largada LIGHT / 120 / 10:50:00																																																															
		Belo Horizonte-MG PAJERO HPE 3.8 G 3P 4X4 AT S																																																															
1	Tmp	3	0.217	11:10:25.8	11:10:26.2	0	0s	0	2°	2°	53	Tmp	177	0.756	13:09:09.9	13:09:08.3	0	2s	-2	42°	43°																																												
2	Tmp	6	0.993	11:12:02.1	11:12:01.4	0	1s	-1	10°	12°	54	Tmp	177	1.088	13:09:49.8	13:09:48.8	0	1s	-1	18°	43°																																												
3	Tmp	7	1.867	11:13:55.5	11:13:56.7	0	1s	+1	9°	8°	55	Tmp	180	1.574	13:10:40.3	13:10:41.3	0	1s	+1	19°	43°																																												
4	Tmp	13	3.275	11:16:33.9	11:16:55.0	0	21s	+21	52°	12°	56	Tmp	181	2.484	13:12:07.2	13:12:08.5	0	1s	+1	17°	42°																																												
5	Tmp	17	3.797	11:17:33.4	11:17:55.7	0	22s	[+22]	53°	40°	57	Tmp	182	2.744	13:12:36.6	13:12:34.9	0	2s	-2	34°	42°																																												
6	Tmp	20	5.206	11:20:08.9	11:20:50.9	0	42s	[+42]	55°	45°	58	Tmp	188	3.360	13:14:58.5	13:15:02.4	0	4s	+4	46°	42°																																												
7	Tmp	25	6.137	11:22:01.6	11:22:36.5	0	35s	[+35]	54°	49°	59	Tmp	191	4.416	13:16:54.4	13:16:56.1	0	2s	+2	35°	42°																																												
8	Tmp	27	7.078	11:23:27.9	11:24:06.7	0	39s	[+39]	55°	50°	60	Tmp	193	4.905	13:18:00.3	13:18:02.6	0	2s	+2	33°	42°																																												
9	Tmp	31	8.284	11:25:25.6	11:25:42.8	0	17s	+17	49°	50°	61	Tmp	194	5.393	13:18:56.6	13:18:59.4	0	3s	+3	45°	41°																																												
10	Tmp	38	0.146	11:29:35.7	11:29:20.7	0	15s	-15	34°	46°	62	Tmp	196	5.686	13:19:29.2	13:19:29.0	0	0s	0	4°	40°																																												
11	Tmp	41	0.682	11:30:43.3	11:30:54.6	0	11s	+11	37°	43°	63	Tmp	196	5.958	13:19:58.9	13:20:00.2	0	1s	+1	20°	40°																																												
12	Tmp	44	1.366	11:32:22.8	11:32:17.0	0	6s	-6	34°	39°	64	Tmp	202	1.109	13:24:11.9	13:24:14.5	0	3s	+3	47°	39°																																												
13	Tmp	48	2.399	11:34:37.7	11:34:11.2	0	27s	-27	47°	42°	65	Tmp	209	2.248	13:26:41.9	13:26:41.1	0	1s	-1	20°	40°																																												
14	Tmp	54	4.390	11:38:42.1	11:37:59.5	0	43s	-43	53°	44°	66	Tmp	215	6.502	13:32:19.2	13:32:22.6	0	3s	+3	50°	39°																																												
15	Tmp	59	5.236	11:40:31.5	11:40:03.2	0	28s	-28	52°	44°	67	Tmp	223	8.978	13:36:50.5	13:36:54.9	0	4s	+4	35°	39°																																												
16	Tmp	63	6.047	11:42:11.3	11:41:56.0	0	15s	-15	52°	43°	68	Tmp	223	9.952	13:38:36.8	13:38:36.1	0	1s	-1	15°	39°																																												
17	Tmp	66	7.496	11:44:52.7	11:44:54.0	0	1s	+1	6°	42°	69	Tmp	224	10.175	13:38:59.7	13:39:00.9	0	1s	+1	22°	39°																																												
18	Tmp	70	0.575	11:47:31.8	11:47:37.8	0	6s	+6	36°	42°	70	Tmp	225	10.617	13:40:09.1	13:40:08.3	0	1s	-1	12°	39°																																												
19	Tmp	73	1.721	11:49:43.9	11:49:41.8	0	2s	-2	24°	42°	71	Tmp	227	11.533	13:42:34.7	13:42:36.1	0	1s	+1	13°	39°																																												
20	Tmp	75	2.241	11:50:51.0	11:50:44.4	0	7s	-7	43°	41°	72	Tmp	227	12.161	13:43:58.4	13:43:56.2	0	2s	-2	27°	39°																																												
21	Tmp	78	3.195	11:52:48.0	11:52:44.1	0	4s	-4	38°	42°	73	Tmp	229	12.661	13:45:10.4	13:45:09.4	0	1s	-1	15°	38°																																												
22	Tmp	82	0.584	11:55:47.3	11:55:48.5	0	1s	+1	18°	42°	74	Tmp	233	14.864	13:50:30.9	13:50:32.0	0	1s	+1	14°	38°																																												
23	Tmp	83	0.928	11:56:38.2	11:56:34.5	0	4s	-4	39°	42°	75	Tmp	233	15.357	13:51:20.2	13:51:19.4	0	1s	-1	12°	38°																																												
24	Tmp	84	1.182	11:57:09.2	11:57:12.4	0	3s	+3	37°	42°	76	Tmp	233	15.784	13:52:02.9	13:52:03.2	0	0s	0	4°	38°																																												
25	Tmp	89	3.052	12:00:22.5	12:00:25.9	0	3s	+3	31°	42°	77	Tmp	237	0.187	13:53:55.6	13:53:52.3	0	3s	-3	27°	38°																																												
26	Tmp	98	5.387	12:05:49.3	12:07:33.3	0	1m44s	[+104]	71°	41°	78	Tmp	239	0.939	13:55:10.1	13:55:04.7	0	5s	-5	40°	38°																																												
27	Tmp	101	6.032	12:07:08.6	12:08:56.6	0	1m48s	[+108]	71°	42°	79	Tmp	241	1.967	13:57:22.6	13:57:15.8	0	7s	-7	38°	38°																																												
28	Tmp	103	6.782	12:08:16.1	12:10:05.5	0	1m49s	[+109]	71°	42°	80	Tmp	243	3.026	13:59:11.4	13:59:04.2	0	7s	-7	49°	38°																																												
29	Tmp	103	7.114	12:08:44.6	12:10:31.0	0	1m46s	[+106]	70°	43°	81	Tmp	246	4.564	14:01:48.8	14:01:41.5	0	7s	-7	51°	39°																																												
30	Tmp	106	8.231	12:10:27.8	12:11:56.6	0	1m29s	[+89]	69°	46°	82	Tmp	248	6.308	14:04:51.4	14:04:43.9	0	8s	-8	53°	39°																																												
31	Tmp	115	0.214	12:41:48.8	12:41:48.9	0	0s	0	4°	43°	83	Tmp	249	6.621	14:05:26.2	14:05:14.0	0	12s	-12	58°	38°																																												
32	Tmp	120	1.169	12:43:38.3	12:43:38.2	0	0s	0	3°	43°	84	Pass	252	8.063	14:08:04.9	14:07:56.6	0	8s	0	18°	38°																																												
33	Tmp	123	1.847	12:45:00.5	12:45:00.8	0	0s	0	2°	42°	<table border="1"> <tr> <td>Num</td><td>120</td><td>Pen</td><td>0</td><td>PCZ</td><td>10</td><td>Total PP</td><td>370</td><td>Col. Final</td><td>38°</td> </tr> </table>											Num	120	Pen	0	PCZ	10	Total PP	370	Col. Final	38°																																		
Num	120	Pen	0	PCZ	10	Total PP	370	Col. Final	38°																																																								
34	Tmp	125	2.313	12:45:54.5	12:45:53.5	0	1s	-1	19°	42°																																																							
35	Tmp	126	2.668	12:46:26.1	12:46:27.3	0	1s	+1	18°	42°	<table border="1"> <tr> <td colspan="11">Lourival Roldan</td> <td colspan="11">Marcos Aurélio Perdigo</td> </tr> <tr> <td colspan="11">Diretor de Prova</td> <td colspan="11">Comissário Desportivo CBA</td> </tr> </table>											Lourival Roldan											Marcos Aurélio Perdigo											Diretor de Prova											Comissário Desportivo CBA										
Lourival Roldan											Marcos Aurélio Perdigo																																																						
Diretor de Prova											Comissário Desportivo CBA																																																						
36	Tmp	127	3.172	12:47:12.0	12:47:12.8	0	1s	+1	20°	42°																																																							
37	Tmp	130	3.655	12:48:03.0	12:48:02.9	0	0s	0	2°	42°																																																							
38	Tmp	135	0.552	12:50:46.6	12:50:46.3	0	0s	0	7°	42°																																																							
39	Tmp	139	1.365	12:52:03.4	12:52:08.2	0	5s	+5	43°	42°																																																							
40	Tmp	145	2.266	12:54:03.8	12:54:09.0	0	5s	+5	47°	42°																																																							
41	Tmp	147	2.712	12:54:49.9	12:54:59.7	0	10s	+10	58°	42°																																																							
42	Tmp	150	3.350	12:55:58.3	12:56:02.7	0	4s	+4	38°	42°																																																							
43	Tmp	151	3.746	12:56:37.3	12:56:39.5	0	2s	+2	30°	42°																																																							
44	Tmp	154	4.285	12:57:37.2	12:57:36.8	0	0s	0	4°	42°																																																							
45	Tmp	157	4.833	12:58:33.9	12:58:36.7	0	3s	+3	36°	42°																																																							
46	Tmp	159	5.287	12:59:22.0	12:59:24.8	0	3s	+3	45°	42°																																																							
47	Tmp	162	6.112	13:01:01.6	13:01:01.7	0	0s	0	4°	42°																																																							
48	Tmp	165	6.619	13:02:15.7	13:02:08.5	0	7s	-7	47°	42°																																																							
49	Tmp	167	6.935	13:02:56.4	13:03:01.5	0	5s	+5	43°	42°																																																							
50	Tmp	172	7.858	13:06:04.0	13:05:48.1	0	16s	-16	53°	42°																																																							
51	Tmp	175	0.091	13:07:49.1	13:07:50.4	0	1s	+1	18°	43°																																																							
52	Tmp	176	0.514	13:08:41.3	13:08:43.6	0	2s	+2	37°	43°																																																							

